

CS-24-170

BOCC CONTRACT APPROVAL FORM

CONTRACT TRACKING NO. CM3841

SECTION 1 - GENERAL INFORMATION

Requesting Department: PublicWorks/RoadDepartment Contact Person: David Hearn/Becky Diden
Telephone: (904) 530-6701 Email: bdiden@nassaucountyfl.com

SECTION 2 - VENDOR INFORMATION

Name: Transmap Corporation
Address: 19500 Gulf Blvd, Suite 101
City: Indian Shores State: Florida Zip Code: 33785
Vendor's Administrator Name: Craig Schorling Title: Vice President
Telephone: (614) 537-6297 Email: cschorling@transmap.com

SECTION 3 - VENDOR AUTHORIZED SIGNATORY

Authorized Signatory Name: Howard Luxhoj, PE Title: President/CEO
Authorized Signatory Email: hluxhoj@transmap.com
(IDENTIFY WHO WILL SIGN THE CONTRACT ON BEHALF OF THE VENDOR. OFFICER/DIRECTOR WITH AUTHORITY TO BIND COMPANY.)

SECTION 4 - CONTRACT INFORMATION

Contract Name: Image-based Road Pavement Condition Assessment Services
Short Description of Product(s)/Service(s) Being Requested: Image-based Road Pavement Condition Assessment Services

(GOODS AND/OR SERVICES TO BE PROCURED, PHYSICAL LOCATION, ETC.)

Procured Method: Quotes ITB RFP RFQ Piggyback Exemption Sole Source Single Source
Other: _____

Amount of Initial Contract Term: \$68,728.05

Amount of Renewal Options (if applicable): Year 1: _____ Year 2: _____
Year 3: _____ Year 4: _____

Total Amount of Contract (Initial Term + Renewal Options): \$68,728.05 (Estimate if necessary)

Account Number: 03404541-531000

Source of Funds: County State Federal Other: _____

County Authorized Signatory: BOCC Chairman County Manager
(IDENTIFY WHO WILL SIGN CONTRACT ON BEHALF OF BOCC)

SECTION 5 - INSURANCE

Insurance Category: Category L Category M Category H Other: w/professional *MP*

Risk Manager Initials: _____

SECTION 6 - AMENDMENT INFORMATION

Contract Tracking No: _____ Amendment No: _____

Type of Amendment: Renewal Time Extension with Increase Time Only Extension Additional Scope

Supplemental Agreement Other: _____

Contract Amount with Previous Amendments: _____ Amount of this Amendment: _____

New Contract Amount including this Amendment: _____

Account Code Change From: _____ To: _____

County Authorized Signatory: BOCC Chairman County Manager
(IDENTIFY WHO WILL SIGN AMENDMENT ON BEHALF OF BOCC)

APPROVALS PURSUANT TO NASSAU COUNTY PURCHASING POLICY

- | | |
|--|--|
| 1. <u>Doug Podiak</u>
Department Head/Contract Manager
<u>12/20/2024</u>
Date | 3. <u>[Signature]</u>
Procurement
<i>(Signature required only if procurement related)</i>
<u>Denise C. May, Esq., BCS</u>
County Attorney
<u>1/3/2025</u>
Date |
| 2. <u>[Signature]</u>
Office of Mgmt. & Budget
<u>12.12.24</u>
Date | 4. <u>[Signature]</u>
County Attorney
<u>1/3/2025</u>
Date |

COUNTY MANAGER - FINAL SIGNATURE APPROVAL

[Signature]
County Manager
1/3/2025
Date

Abigail F. Jordan
1/3/2025

CONTRACT FOR IMAGE-BASED ROAD PAVEMENT CONDITION ASSESSMENT SERVICES

THIS CONTRACT is entered into by and between the **BOARD OF COUNTY COMMISSIONERS OF NASSAU COUNTY, FLORIDA**, a political subdivision of the State of Florida, hereinafter referred to as the “County”, and **TRANSMAP CORPORATION**, located at **19500 Gulf Blvd. Suite 101, Indian Shores, FL 33785** hereinafter referred to as the “Vendor” on the day and year last written below (hereinafter “Effective Date”).

WHEREAS, the County received proposals for image-based road pavement condition assessment services, on or about September 5, 2024. Said services are more fully described in the County’s Request for Proposal (RFP), attached hereto and incorporated herein as Exhibit “A”; and

WHEREAS, the County has determined that the Vendor was the number one ranked vendor; and

WHEREAS, all terms and conditions of the County’s request for proposal and the Vendor’s response are incorporated herein and made a part of this Contract by this reference; and

WHEREAS, a copy of the Vendor’s Response Price Sheet is attached hereto as Exhibit “B” and made a part hereof.

NOW, THEREFORE, in consideration of the terms and conditions herein set forth, the County and the Vendor agree as follows:

SECTION 1. Recitals.

1.1 The above recitals are true and correct and are incorporated herein, in their entirety, by this reference.

SECTION 2. Contract Exhibits.

2.1 The Exhibits listed below are incorporated into and made part of this Contract:

Exhibit “A” COUNTY’S REQUEST FOR PROPOSAL AS MODIFIED BY
ADDENDA; AND

Exhibit “B” VENDORS’S RESPONSE AND PRICE SHEET

SECTION 3. Description of Goods and/or Services to be Provided.

3.1 The Vendor shall provide the goods and/or services as described in Exhibit “A”. This Contract standing alone does not authorize the performance of any work or require the County to place any orders for work. The Vendor shall commence the work in accordance with the issuance of a written *Notice to Proceed* for goods and/or services issued by the County. The Vendor shall provide the goods and/or services as contained in the *County’s RFP* in a timely and professional manner in accordance with specifications referenced herein.

SECTION 4. Payment and Invoicing.

4.1 The County shall pay the Vendor in an amount not to exceed Sixty-Eight Thousand, Seven Hundred Twenty-Eight Dollars and 05/100 (\$68,728.05) for the goods and/or services referenced in Exhibit(s) “A” and “B”. No payment shall be made for goods and/or services without a proper County work authorization or purchase order. The Vendor shall submit a copy of all invoices to the *Public Works Director* or designee, at pwinvoices@nassaucountyfl.com and to invoices@nassaucountyfl.com for payment. The invoice submitted shall include the contract number referenced and shall be in sufficient detail as to item, quantity and price in order for the County to verify compliance with the awarded scope of services and conditions of this Contract. Payment shall not be made until goods and/or services have been received, inspected and accepted by the County in the quantity and/or quality ordered. Payment in advance of receipt of goods and/or services by the County **cannot** be made. The County shall pay the Vendor within forty-five (45) calendar days of receipt and acceptance of invoice by the Director of Public Works, pursuant to and in accordance with the promulgations set forth by the State of Florida’s Prompt Payment Act found at Section 218.70, Florida Statutes. The Vendor shall honor all purchase orders or work authorizations issued prior to the expiration of the term of this Contract.

SECTION 5. Acceptance of Goods and/or Services.

5.1 Receipt of goods and/or services shall not constitute acceptance by the County. Final acceptance and authorization of payment shall be given only after a thorough inspection by the County indicates that the goods and/or services meet scope of services and conditions. Should the quantity and/or quality differ in any respect from specifications, payment shall be withheld by the County until such time as the Vendor takes necessary corrective action. If the proposed corrective action is not acceptable to the County, the County Manager's Office may authorize the refusal of final acceptance of the quantity and/or quality received. Should a representative of the County agree to accept the goods and/or services on condition that the Vendor corrects their performance within a stipulated time period, then payment shall be withheld until said corrections are made.

SECTION 6. Term of Contract and Option to Extend or Renew.

6.1 The term of this Contract shall begin upon execution by both parties to this Contract and shall *terminate three (3) years thereafter*. The term of this Contract may be extended for *one additional three (3) year term* with no changes in terms or conditions, upon mutual written agreement between the Vendor and the County. The County Manager is hereby authorized to execute any Contract renewal, amendment and/or modification upon approval by the County Attorney's Office. Any extension or amendment to this Contract shall be subject to availability of funds of the County as set forth in Section 8 hereinbelow.

6.2 In the event that the Contract is continued beyond the term provided above by mutual consent of the parties and not reduced to writing, this Contract shall be carried out on a month-to-month basis and shall not constitute an implied renewal of the Contract. Said month-to-month extension shall be upon the same terms of the Contract and at the compensation and payment provided herein.

SECTION 7. Firm Prices.

7.1 Prices for goods and/or services covered in the specifications of this Contract shall remain firm for the period of this Contract pursuant to pricing as reflected in Exhibit "A"; net delivered to the ordering agency, **F.O.B. DESTINATION**. No additional fees or charges shall be accepted or paid for by the County.

SECTION 8. Funding.

8.1 The County's performance and obligation under this Contract is contingent upon an annual appropriation by the Board of County Commissioners for subsequent fiscal years and is subject to termination based on lack of funding.

SECTION 9. Expenses.

9.1 The Vendor shall be responsible for all expenses incurred while providing goods and/or services under this Contract including, but not limited to, license fees, memberships and dues; automobile and other travel expenses; meals and entertainment; insurance premiums; and all salary, expenses and other compensation paid to the Vendor's agents, if any, hired by the Vendor to complete the work under this Contract.

SECTION 10. Taxes, Liens, Licenses and Permits.

10.1 The Vendor recognizes that the County, by virtue of its sovereignty, is not required to pay any taxes on the goods and/or services provided under the terms of this Contract. As such, the Vendor shall refrain from including taxes in any billing. The Vendor is placed on notice that this exemption generally does not apply to nongovernmental entities, contractors, or subcontractors. Any questions regarding this tax exemption shall be addressed to the County Manager.

10.2 The Vendor shall secure and maintain all licenses and permits required to provide goods and/or services under this Contract and to pay any and all applicable sales or use tax, or any other tax or assessment which shall be imposed or assessed by any and all governmental

authorities, required under this Contract, and to meet all federal, state, county and municipal laws, ordinances, policies and rules.

10.3 The Vendor acknowledges that property being improved that is titled to the County, shall not be subject to a lien of any kind for any reason. The Vendor shall include notice of such exemptions in any subcontracts and purchase orders issued under this Contract.

SECTION 11. Governing Law, Venue and Compliance with Laws.

11.1 This Contract shall be deemed to have been executed and entered into within the State of Florida and any dispute arising hereunder, shall be governed, interpreted and construed according to the laws of the State of Florida, the Ordinances of Nassau County, and any applicable federal statutes, rules and regulations. Any and all litigation arising under this Contract shall be brought in Nassau County, Florida, and any trial shall be non-jury. Any mediation, pursuant to litigation, shall occur in Nassau County, Florida.

11.2 The Vendor shall comply with applicable regulatory requirements including federal, state, and local laws, rules, regulations, codes, orders, criteria and standards.

SECTION 12. Change Orders.

12. 1 The County reserves the right to order, in writing, changes in the work within the scope of the Contract, such as change in quantity or delivery schedule. The Vendor has the right to request an equitable price adjustment in cases where changes to the Contract under the authority of this clause result in increased costs to the Vendor.

SECTION 13. Modifications.

13. 1 The terms of this Contract may be modified only upon the written and mutual consent of both parties, and approval by appropriate legal authority in the County.

SECTION 14. Assignment and Subcontracting.

14.1 The Vendor shall not assign, sublet, convey or transfer its interest in this Contract without the prior written consent of the County.

14.2 In order to assign this Contract, or to subcontract any of the work requirements to be performed, the Vendor shall ensure and provide assurances to the County, that any subcontractor selected for work under this Contract has the necessary qualifications and abilities to perform in accordance with the terms and conditions of this Contract. The Vendor shall provide the County with the names of any subcontractor considered for work under this Contract; the County reserves the right to reject any subcontractor whose qualifications or performance, in the County's judgement, are insufficient. The Vendor shall be responsible for all work performed and all expenses incurred as a result thereof. Any subcontract arrangements shall be evidenced by a written document available to the County upon request. The Vendor further agrees that the County shall not be liable to any subcontractor for any expenses or liabilities incurred under the subcontract. The Vendor, at its expense, shall defend the County against such claims.

14.3 The Vendor shall make payments to any of its subcontractors within seven (7) working days after receipt of full or partial payments from the County in accordance with Section 287.0585, Florida Statutes, unless otherwise stated in the contracts between the Vendor and subcontractors. The Vendor's failure to pay its subcontractor(s) within seven (7) working days shall result in a penalty charged against the Vendor and paid to the subcontractors in the amount of one-half of one percent (0.50%) of the amount due per day from the expiration of the period allowed herein for payment. Such penalty shall be in addition to the actual payments owed and shall not exceed fifteen percent (15%) of the outstanding balance due.

SECTION 15. Severability.

15.1 If any section, subsection, sentence, clause, phrase, or portion of this Contract is, for any reason, held invalid, unconstitutional, or unenforceable by any Court of Competent Jurisdiction, such portion shall be deemed as a separate, distinct, and independent provision, and such holding shall not affect the validity of the remaining portions thereof.

SECTION 16. Termination for Default.

16.1 If the Vendor fails to perform any of its obligations under this Contract, and if such default remains uncured for a period of more than fifteen (15) days after notice thereof was given in writing by the County to the Vendor, then the County may, without prejudice to any right or remedy the County may have, terminate this Contract.

16.2 Upon termination of this Contract, the Vendor shall immediately (1) stop work on the date specified; (2) terminate and settle all orders and subcontracts relating to the performance of the terminated work; (3) transfer all work in process, completed work, and other materials related to the terminated work to the County; (4) render to the County all property belonging to the County, including but not limited to, equipment, books, and records.

SECTION 17. Termination for Convenience.

17.1 The County reserves the right to terminate this Contract in whole or part by giving the Vendor written notice at least thirty (30) days prior to the effective date of the termination. Upon receipt of written notice of termination from the County, the Vendor shall only provide those goods and/or services specifically approved or directed by the County. All other rights and duties of the parties under the Contract shall continue during such notice period, and the County shall continue to be responsible to the Vendor for the payment of any obligations to the extent such responsibility has not been excused by breach or default of the Vendor. The Vendor shall promptly contact the

County to make arrangements to render to the County all property belonging to the County, including but not limited to, equipment, books, and records.

SECTION 18. Force Majeure.

18.1 Neither party of this Contract shall be liable to the other for any cost or damages if the failure to perform the Contract arises out of causes beyond the control and without the fault or negligence of the parties. Such causes may include, but are not restricted to, acts of nature, fires, quarantine restrictions, strikes and freight embargoes. In all cases, the failure to perform shall be totally beyond the control and without any fault or negligence of the party.

18.2 In the event of delay from the foregoing causes, the party shall take all reasonable measures to mitigate any and all resulting delay or disruption in the party's performance obligation under this Contract. If the delay is excusable under this section, the delay shall not result in any additional charge or cost under the Contract to either party. In the case of any delay that the Vendor believes is excusable under this section, the Vendor shall notify the County in writing of the delay or potential delay and describe the cause of the delay either: (1) within ten (10) calendar days after the cause that created or will create the delay first arose, if the Vendor could reasonably foresee that a delay could occur as a result; or (2) within five (5) calendar days after the date the Vendor first had reason to believe that a delay could result, if the delay is not reasonably foreseeable. THE FOREGOING SHALL CONSTITUTE THE VENDOR'S SOLE REMEDY OR EXCUSE WITH RESPECT TO DELAY. Providing notice in strict accordance with this section is a condition precedent to such remedy. The County, in its sole discretion, shall determine if the delay is excusable under this section and shall notify the Vendor of its decision in writing. No claim for damages, other than for an extension of time, shall be asserted against the County. The Vendor shall not be entitled to an increase in the Contract price or payment of any kind from the County for direct, indirect, consequential, impact, or other costs, expenses or damages, including but not

limited to costs of acceleration or inefficiency arising because of delay, disruption, interference, or hindrance from any cause whatsoever. If performance is suspended or delayed, in whole or in part, due to any of the causes described in this section, after the causes have ceased to exist, the Vendor shall perform at no increased cost, unless the County determines, in its sole discretion, that the delay will significantly impair the value of the Contract to the County, in which case, the County may do any or all of the following: (1) accept allocated performance or deliveries from the Vendor, provided that the Vendor grants preferential treatment to the County with respect to goods and/or services subjected to allocation; (2) purchase from other sources (without recourse to and by the Vendor for the related costs and expenses) to replace all or part of the goods and/or services that are the subject of the delay, which purchases may be deducted from the Contract quantity; or (3) terminate the Contract in whole or in part.

SECTION 19. Access and Audits of Records.

19.1 The Vendor shall maintain adequate records to justify all charges, expenses, and costs incurred in providing the goods and/or services for at least three (3) years after completion of work contemplated under this Contract. The County and the County Clerk of Court shall have access to such books, records, and documents as required in this section for the purpose of inspection or audit during normal business hours upon five (5) days' written notice to the Vendor.

SECTION 20. Public Emergencies.

20.1 The Vendor agrees that before, during, and after a public emergency, disaster, hurricane, tornado, flood, or other acts of nature that the County shall require a "First Priority" for goods and/or services. The County expects to pay a fair and reasonable price for all goods and/or services rendered or contracted in the event of a disaster, emergency, hurricane, tornado or other acts of nature.

SECTION 21. Probationary Period. RESERVED.

SECTION 22. Independent Vendor Status.

22.1 The Vendor shall provide the goods and/or services under this Contract as an independent contractor and nothing contained herein shall be construed to be inconsistent with this relationship or status. Nothing in this Contract shall be interpreted or construed to constitute the Vendor or any of its agents or employees to be an agent, employee or representative of the County.

22.2 The Vendor and the County agree that during the term of this Contract: (a) the Vendor has the right to provide goods and/or services for others; (b) the Vendor has the right to provide the goods and/or services required by this Contract; and (c) the Vendor has the right to hire assistants as subcontractors, or to use employees to provide the goods and/or services required by this Contract pursuant to Section 14 hereinabove.

SECTION 23. Indemnification.

23.1 The Vendor shall indemnify and hold harmless the County and its agents and employees from all claims, liabilities, damages, losses, expenses and costs, including attorney's fees, arising out of or associated with or caused by the negligence, recklessness, or intentionally wrongful conduct of the Vendor or any persons employed or utilized by the Vendor, in the performance of this Contract. The Vendor shall, at its own expense, defend any and all such actions, suits, or proceedings which may be brought against the County in connection with the Vendor's performance under this Contract.

SECTION 24. Insurance.

24.1 The Vendor shall provide and maintain at all times during the term of this Contract, without cost or expense to the County, such commercial (occurrence form) or comprehensive general liability, workers compensation, professional liability, and other insurance policies as detailed in Exhibit "A". The policy limits required are to be considered minimum amounts.

24.2 The Vendor shall provide to the County a Certificate of Insurance for all policies of insurance and renewals thereof in a form acceptable to the County. Said certificates shall provide that the Nassau County Board of County Commissioners is an additional insured, and that the County shall be notified in writing of any reduction, cancellation or substantial change of policy or policies at least thirty (30) days prior to the effective date of said action with the exception of ten (10) days for non-payment. All insurance policies shall be issued by responsible companies who are acceptable to the County and licensed and authorized under the laws of the State of Florida.

SECTION 25. Dispute Resolution Process.

25.1 In the event of a dispute regarding the interpretation of the terms of this Contract, the County, in its sole discretion, may elect to use the dispute resolution process as set forth in this section.

25.2 In the event the County elects to use the dispute resolution process under this section, the County shall send a written communication to the Vendor pursuant to Section 32 hereinbelow. The written notification shall set forth the County's interpretation of the terms of this Contract.

25.3 The County shall then set a date and time for the parties to meet with the County Manager or designee. This meeting shall be set no more than twenty (20) days from the date that the written communication was sent to the Vendor. The Vendor may submit a written response to the County's written communication no less than five (5) days prior to the meeting with the County Manager or designee.

25.4 If no satisfactory resolution as to the interpretation of the Contract terms is reached at the meeting with the County Manager or designee, then the parties may elect to submit the dispute to mediation in accordance with mediation rules as established by the Florida Supreme Court. Mediators shall be chosen by the County and the cost of mediation shall be borne by the Vendor.

The Vendor shall not stop work during the pendency of the dispute resolution or mediation process as set forth in this section.

SECTION 26. E-Verify.

26.1 The Vendor shall comply with Section 448.095, Florida Statutes, and use the United States Department of Homeland Security's E-Verify system ("E-Verify") to verify the employment eligibility of all persons hired by the Vendor during the term of this Contract to work in Florida. Additionally, if the Vendor uses subcontractors to perform any portion of the work (under this Contract), the Vendor shall include a requirement in the subcontractor's contract that the subcontractor use E-Verify to verify the employment eligibility of all persons hired by subcontractor to perform any such portion of the work. Answers to questions regarding E-Verify as well as instructions on enrollment may be found at the E-Verify website: www.uscis.gov/e-verify.

26.2 The Vendor shall maintain records of its participation and compliance with the provisions of the E-Verify program, including participation by its subcontractors as provided above, and to make such records available to the County or other authorized entity consistent with the terms of the Vendor's enrollment in the program. This includes maintaining a copy of proof of the Vendor's and subcontractors' enrollment in the E-Verify program. If the Vendor enters into a contract with a subcontractor, the subcontractor shall provide the Vendor with an affidavit stating that the subcontractor does not employ, contract with, or subcontract with an unauthorized alien. The Vendor shall maintain a copy of such affidavit for the duration of the Contract.

26.3 Compliance with the terms of the E-Verify program provision is made an express condition of this Contract and the County may treat a failure to comply as a material breach of the Contract. If the County terminates the Contract pursuant to Section 448.095(2)(c), Florida Statutes, the Vendor may not be awarded a public contract for at least one (1) year after the date

on which the contract was terminated and the Vendor is liable for any additional costs incurred by the County as a result of the termination of this Contract.

SECTION 27. Public Records.

27.1 The County is a public agency subject to Chapter 119, Florida Statutes. **IF THE VENDOR HAS QUESTIONS REGARDING THE APPLICATION OF CHAPTER 119, FLORIDA STATUTES, TO THE VENDOR'S DUTY TO PROVIDE PUBLIC RECORDS RELATING TO THIS CONTRACT, CONTACT THE CUSTODIAN OF PUBLIC RECORDS AT (904) 530-6090, RECORDS@NASSAUCOUNTYFL.COM, 96135 NASSAU PLACE, SUITE 6, YULEE, FLORIDA 32097.** Under this Contract, to the extent that the Vendor is providing the goods and/or services to the County, and pursuant to Section 119.0701, Florida Statutes, the Vendor shall:

- a. Keep and maintain public records required by the County to provide goods and/or services.
- b. Upon request from the County's custodian of public records, provide the County with a copy of the requested records or allow the records to be inspected or copied within a reasonable time at a cost that does not exceed the cost provided in this chapter or as otherwise provided by law.
- c. Ensure that public records that are exempt or confidential and exempt from public records disclosure requirements are not disclosed except as authorized by law for the duration of the Contract term and following completion of the Contract if the Vendor does not transfer the records to the County.
- d. Upon completion of the Contract, transfer, at no cost, to the County all public

records in possession of the Vendor or keep and maintain public records required by the County to perform the service. If the Vendor transfers all public records to the County upon completion of the Contract, the Vendor shall destroy any duplicate public records that are exempt or confidential and exempt from public records disclosure requirements. If the Vendor keeps and maintains public records upon completion of the Contract, the Vendor shall meet all applicable requirements for retaining public records. All records stored electronically shall be provided to the County, upon request from the County's custodian of public records, in a format that is compatible with the information technology systems of the County.

27.2 A request to inspect or copy public records relating to the County's contract for goods and/or services shall be made directly to the County. If the County does not possess the requested records, the County shall immediately notify the Vendor of the request, and the Vendor shall provide the records to the public agency or allow the records to be inspected or copied within a reasonable time.

27.3 If the Vendor does not comply with the County's request for records, the County shall enforce the Contract provisions in accordance with the Contract.

27.4 If the Vendor fails to provide the public records to the County within a reasonable time, the Vendor may be subject to penalties under Section 119.10, Florida Statutes.

27.5 If a civil action is filed against the Vendor to compel production of public records relating to the Contract, the Court shall assess and award against the Vendor the reasonable costs of enforcement, including reasonable attorney fees if:

(a) The Court determines that the Vendor unlawfully refused to comply with the public records request within a reasonable time; and

(b) At least eight (8) business days before filing the action, the plaintiff provided written notice of the public records request, including a statement that the Vendor has not complied with the request, to the County and to the Vendor.

27.6 A notice complies with Section 27.5 (b) hereinabove, if it is sent to the County's custodian of public records and to the Vendor at the Vendor's address listed on its Contract with the County or to the Vendor's registered agent. Such notices shall be sent pursuant to Section 32 hereinbelow.

27.7 If the Vendor complies with a public records request within eight (8) business days after the notice is sent, the Vendor is not liable for the reasonable costs of enforcement.

27.8 In reference to any public records requested under this Contract, the Vendor shall identify and mark specifically any information which the Vendor considers confidential and/or proprietary, inclusive of trade secrets as defined in Section 812.081, Florida Statutes, and which the Vendor believes to be exempt from disclosure, citing specifically the applicable exempting law and including a brief written explanation as to why the cited Statute is applicable to the information claimed as confidential and/or proprietary information. All materials shall be segregated and clearly identified as "EXEMPT FROM PUBLIC DISCLOSURE."

27.9 In conjunction with the confidential and/or proprietary information designation, the Vendor acknowledges and agrees that after notice from County, the Vendor shall respond to a notice from the County immediately, but no later than 10 calendar days from the date of notification or the Vendor shall be deemed to have waived and consented to the release of the confidential and/or proprietary designated materials.

27.10 The Vendor further agrees that by designation of the confidential/proprietary material, the Vendor shall defend the County (and its employees, agents and elected and appointed officials) against all claims and actions (whether or not a lawsuit is commenced) related to the

Vendor's designation of the material as exempt from public disclosure and to hold harmless the County (and its employees, agents and elected and appointed officials) from any award to a plaintiff for damages, costs and attorneys' fees, incurred by the County by reason of any claim or action related to the Vendor's designation of material as exempt from public disclosure.

SECTION 28. Disclosure of Litigation, Investigations, Arbitration or Administrative Decisions.

28.1 During the term of this Contract, or any extension thereto, the Vendor shall have the continued duty to disclose to the County Attorney, in writing, upon occurrence, all civil or criminal litigation, arbitration, mediation, or administrative proceeding involving the Vendor. If the existence of the proceeding causes the County concerns that the Vendor's ability or willingness to perform this contract is jeopardized, the Vendor may be required to provide the County with reasonable written assurance to demonstrate the Vendor can perform the terms and conditions of the Contract.

SECTION 29. Scrutinized Companies and Public Entity Crimes.

29.1 The Vendor is directed to the Florida Public Entities Crime Act, Section 287.133, Florida Statutes, as well as Section 287.135, Florida Statutes, regarding Scrutinized Companies, and represents to County that the Vendor is qualified to transact business with public entities in Florida, and to enter into and fully perform this Contract subject to the provisions stated therein. Failure to comply with any of the above provisions will be considered a material breach of the Contract.

SECTION 30. Anti-Discrimination.

30.1 The Vendor agrees that it will not discriminate in employment, employee development, or employee advancement because of religious or political opinions or affiliations,

race, color, national origin, sex, age, physical handicap, or other factors, except where such factor is a bonified occupational qualification or is required by State and/or Federal Law.

SECTION 31. Advertising.

31.1 The Vendor shall not publicly disseminate, advertise or publish any information concerning this Contract without prior written approval from the County, including but not limited to, mentioning the Contract in a press release or other promotional material, identifying the County as a reference, or otherwise linking the Vendor’s name and either description of this Contract or the name of the County in any material published, either in print or electronically.

SECTION 32. Notices.

32.1 All notices, demands, requests for approvals or other communications given by the parties to another in connection with this Contract shall be in writing, and shall be sent by registered or certified mail, postage prepaid, return receipt requested, or overnight delivery service (such as federal express), or courier service or by hand delivery to the office of each party indicated below:

County: Nassau County
Attn: Public Works Director
45195 Musslewhite Road
Callahan, FL 32011

Vendor: Transmap Corporation
Attn: Howard Luxhoj, PE President/CEO
5030 Transamerica Drive
Columbus, OH 43228

SECTION 33. Attorney’s Fees.

33.1 Notwithstanding the provisions of Section 27 hereinabove, in the event of any legal action to enforce the terms of this Contract each party shall bear its own attorney's fees and costs.

SECTION 34. Authority to Bind.

34.1 The Vendor represents and warrants that the Vendor's undersigned representative if executing this Contract on behalf of a partnership, corporation or agency has the authority to bind the Company to the terms of this Contract.

SECTION 35. Conflicting Terms, Representations and No Waiver of Covenants or Conditions.

35.1 In the event of any conflict between the terms of this Contract and the terms of any attachments, the terms of this Contract shall prevail.

35.2 All representations, indemnifications, warranties and guaranties made by the Vendor in this Contract, as well as all continuing obligations indicated in this Contract, shall survive final payment and termination or completion of this Contract.

35.3 The failure of either party to insist on strict performance of any covenant or condition herein, or to exercise any option herein contained, shall not be construed as a waiver of such covenant, condition, or option in any other instance.

35.4 The Vendor warrants that all goods and/or services provided by the Vendor under this Contract shall be merchantable. All goods provided shall be of good quality within the description given by the County, shall be fit for their ordinary purpose, shall be adequately contained and packaged with the description given by the County, shall conform to the agreed upon specifications, and shall conform to the affirmations of facts made by the Vendor or on the container or label.

SECTION 36. Construction of Contract.

36.1 The parties hereby acknowledge that they have fully reviewed this Contract and any attachments and have had the opportunity to consult with legal counsel of their choice, and that this Contract shall not be construed against any party as if they were the drafter of this Contract.

SECTION 37. Headings.

37.1 The section headings and captions of this Contract are for convenience and reference of the parties and in no way define, limit or describe the scope or intent of this Contract or any part thereof.

SECTION 38. Entire Agreement and Execution.

38.1 This Contract, together with any attachments, constitutes the entire Contract between the County and the Vendor and supersedes all prior written or oral understandings.

38.2 This Contract may be executed in any number of counterparts; each executed counterpart hereof shall be deemed an original; and all such counterparts, when taken together, shall be deemed to constitute one and the same instrument.

SECTION 39. Change of Laws.


39.1 If there is a change in any state or federal law, regulation or rule or interpretation thereof, which affects this Contract or the activities of either party under this Contract, and either party reasonably believes in good faith that the change will have a substantial adverse effect on that party's rights or obligations under this Contract, then that party may, upon written notice, require the other party to enter into good faith negotiations to renegotiate the terms of this Contract. If the parties are unable to reach an agreement concerning the modification of this Contract within fifteen (15) days after the date of the notice seeking renegotiation, then either party may terminate this Contract by written notice to the other party. In such event, Vendor shall be paid its compensation for the goods and/or services provided prior to the termination date.

SECTION 40. Human Trafficking Affidavit.

40.1 In accordance with Section 787.06, Florida Statutes, the Vendor shall provide the County an affidavit, on a form approved by to the County, signed by an officer or a representative of the Vendor under penalty of perjury attesting that the Vendor does not use coercion for labor or services as defined in Section 787.06, Florida Statutes.

IN WITNESS WHEREOF, the parties have executed this Contract which shall be deemed an original on the day and year last written below.

NASSAU COUNTY, FLORIDA



By: TACO E. POPE, AICP, ICMA-CM

Its: Designee

Date: 1/3/2025

Approved as to form and legality by the
Nassau County Attorney

Denise C. May, Esq., BCS 1/3/2025
DENISE C. MAY

TRANSMAP CORPORATION



By: Howard Luxhoj, PE

Its: President/CEO

Date: 1/1/2025

**NASSAU COUNTY
FLORIDA**



**REQUEST FOR PROPOSAL (RFP)
IMAGED BASED ROAD PAVEMENT CONDITION ASSESSMENT SERVICES**

RFP NO. NC24-025

PROPOSALS ARE DUE NOT LATER THAN

August 28, 2024 at 10:00 A.M. ET

TABLE OF CONTENTS

SECTION 1	GENERAL INFORMATION
SECTION 2	SCOPE OF SERVICES
SECTION 3	INSTRUCTIONS TO RESPONDENTS
SECTION 4	PROPOSAL CONTENT
SECTION 5	PROPOSAL EVALUATION/SELECTION CRITERIA
SECTION 6	CONTRACT PROCEDURES
SECTION 7	STANDARD CONTRACT TERMS
APPENDIX "A"	SCOPE OF SERVICES
APPENDIX "B"	COST SHEET
APPENDIX "C"	INSURANCE REQUIREMENTS
APPENDIX "D"	DRAFT CONTRACT
FORM "A"	PUBLIC ENTITY CRIMES SWORN STATEMENT
FORM "B"	RESPONDENT QUESTIONNAIRE
FORM "C"	DRUG FREE WORKPLACE CERTIFICATE
FORM "D"	E-VERIFY AFFIDAVIT

SECTION 1: GENERAL INFORMATION

1.1 INTRODUCTION:

Nassau County (hereinafter referred to as the "County") is seeking proposals from vendors to provide Imaged Based Road Pavement Condition Assessment to determine the condition of the entire road system within Nassau County in accordance with the terms, conditions, and scope of services contained in this Request for Proposal (RFP).

1.2 PROCUREMENT METHOD:

This procurement is being conducted in accordance with all applicable provisions of the County Code of Ordinances. The specific method of source selection for the services required in this RFP is Code Section 1-141, Competitive Purchasing Methods.

1.3 COMPETITIVE PROCESS:

Any vendor that meets the requirements specified in this Request for Proposal may participate in the competitive process.

1.4 PROPOSAL DOCUMENTS:

This document and subsequent addendums, if any, can be downloaded from PlanetBids, through the Nassau County Procurement webpage <https://www.nassaucountyfl.com/280/Procurement-Contracts-Management> under current bid opportunities.

1.5 PERIOD OF PERFORMANCE:

The term of the agreement, if awarded, shall be for a three (3) year term with options to renew for one (1) additional three (3) year term.

Option to renew for one (1) additional three (3) year term:

Prior to, or upon completion, of the initial term, the County shall have the option to renew this contract for an additional three-year period. The Vendor shall maintain, for the entirety of the stated additional period, the same prices, terms, and conditions included within the originally awarded contract. Continuation of the contract beyond the initial period, and any option subsequently exercised, is in the sole discretion of the County.

For any adjustment to commence on the first day of any exercised option period, the Vendor's request for adjustment should be submitted ninety (90) calendar days prior to the expiration of the then current contract term. The Vendors(s) adjustment request should not be in excess of the Consumer Price Index for all Urban Consumers (CPIU): U.S. County Average for All Items 1982-84=100, which is issued by the U.S. Department of Labor, Bureau of Labor Statistics. If no adjustment request is received from the vendor(s), the County will assume that the Vendor(s) has agreed that the optional term may be exercised without pricing adjustment. Any adjustment request received after the commencement of a new option period may not be considered.

The County reserves the right to apply any reduction in pricing for the additional term(s) based on the downward movement of the applicable index.

1.6 PUBLIC ENTITY CRIMES:

A person or affiliate who has been placed on the convicted Vendors list following a conviction for public entity crime may not submit a proposal on a contract to provide any goods or services to a public entity, may not submit a proposal on a contract with a public entity for the construction or repair of a public building or public work, may not submit proposals on leases of real property to public entity, may not be awarded or perform work as a contactor, supplier, subcontractor, or Proposer under a contract with any public entity, and may not transact business with any public entity in excess of the threshold amount provided in Florida Statutes, Section 287.017, for Category Two for a period of thirty-six (36) months from the date of being placed on the convicted Vendor list. By signature on this solicitation and confirmation on the attached form, proposer certifies that they are qualified to do business with Nassau County in accordance with Florida Statutes.

1.7 CONFLICT OF INTEREST:

The Firm, by submission of their proposal, warrants that he or she has not employed or retained any company or person, other than a bona fide employee working solely for the Firm to solicit or secure this agreement and that he or she has not paid or agreed to pay any person, company, corporation, individual, or Firm other than a bona fide employee working solely for the Firm any fee, commission, percentage, gift, or other consideration contingent upon or resulting from the award or making of this agreement. For the breach or violation of this provision, the County shall have the right to terminate the agreement without liability and, at its discretion, to deduct from the contract price, or otherwise recover, the full amount of such fee, commission, percentage, gift, or consideration.

1.8 PROHIBITION AGAINST CONSIDERING SOCIAL, POLITICAL, OR IDEOLOGICAL INTERESTS IN GOVERNMENT CONTRACTING:

Vendor is hereby notified that pursuant to Section 287.05701, Florida Statutes, the County may not request documentation of or consider a vendor's social, political, or ideological interests when determining if the vendor is a responsible vendor and may not give preference to a vendor based on the vendor's social, political, or ideological interests.

SECTION 2: SCOPE OF SERVICES

2.1 SCOPE OF SERVICES:

Firm shall provide all Services (and Items incidental thereto) set forth in compliance with Appendix "A" Scope of Services.

SECTION 3: INSTRUCTIONS RESPONDENTS

3.1 RFP SCHEDULE OF EVENTS:

Listed below are the dates and times by which stated actions will be taken or completed. The County may determine, in its sole discretion, that it is necessary to change any of these dates and times. All listed times are eastern standard times.

Event	Date	Time
RFP Available on PlanetBids	July 30, 2024	
Pre-Proposal Meeting (Virtual)	August 6, 2024	10:00 a.m.
Deadline for Questions	August 8, 2024	By 4:00 p.m.
County's Responses to Questions Posted to PlanetBids	August 14 2024	
RFP Responses Due Date/Time and RFP Opening Date/Time	August 28, 2024	by 10:00 a.m.
Evaluation Committee (Evaluate/Rank Firms)	Week of September 9, 2024	TBD
BOCC Award/Approval	TBD	TBD

Solicitation responses, tabulation and award will be made public in accordance with Florida Statute 119.071 and Florida Statute 286.0113.

3.2 SUBMISSION OF REQUEST FOR PROPOSALS (RFP):

Proposals must be submitted to the County's eProcurement system, PlanetBids Vendor Portal. The County will not accept proposals by facsimile, paper (hand-carry), email, or any other method. **Proposals must be received no later than the date and time specified in Section 3.1.**

3.3. Any proposals received after this date and time will be rejected and considered non-responsive. Proposals will be publicly read and recorded at the office of the Ex-Officio Clerk, Nassau County on date and time specified in Section 3.1. By submitting a response, Firm represents that it has thoroughly examined and become familiar with the work required under this RFP and that it is capable of performing quality work to achieve the County's objectives, as described under Scope of Services and Firm is prepared to comply with all statutes and regulations applicable to the services to be performed.

- Nassau County reserves the right to accept or reject any and all proposals, or any item or part thereof, or to waive any informalities or irregularities in any proposals.
- Nassau County reserves the right to amend, withdraw or cancel this RFP at any time without prior notice and it makes no representations that any contract will be awarded to any Firm responding to this RFP.
- Nassau County reserves the right at its sole discretion to modify this RFP should Nassau County deem that it is in the best interests to do so.

- Proposals received by Nassau County are public information and will be made available to any person upon request, after the entire proposal evaluation process has been completed. Submitted proposals are not to be copyrighted.

3.4 SUBMISSION OF REQUEST FOR PROPOSALS (RFP):

The following person has been designated the Point of Contact for this RFP:

Lanaee Gilmore
Procurement Director
Nassau County
96135 Nassau Place, Suite 2
Yulee, FL 32097
Ph: 904-530-6040

Respondents to this RFP, or persons acting on their behalf shall not contact any employee or officer of the County concerning any aspect of this RFP, except in writing to the authorized County Point of Contact identified in this section, between the time RFP is released and the end of the 72-hour period (excluding Saturdays, Sundays, and County holidays) following the County's posting of notice of recommendation of award. Violation of this provision may be grounds for rejecting a response.

3.5 QUESTIONS/CLARIFICATIONS:

Any ambiguity, conflict, discrepancy, omissions, or other error discovered in this solicitation must be reported immediately and a request made for modifications or clarification. Request for additional information or clarifications must be made in writing and submitted to **NASSAU COUNTY'S EPROCUREMENT SYSTEM, PLANETBIDS VENDOR PORTAL** by the question deadline identified in Section 3.1.

The County will issue responses to inquiries and any other corrections or amendments it deems necessary in written addenda issued prior to the RFP opening date. Respondents should not rely on any representations, statements, or explanations other than those made in this solicitation or in any addendum to this solicitation. Where there appears to be a conflict between the RFP and any addenda issued, the last addendum issued will prevail.

It is the Respondent's responsibility to be sure all addenda were received. The Respondent should verify with the designated contact person prior to submitting a proposal that all addenda have been received. Respondents are required to acknowledge the number of addenda received as part of their submission of the proposal. Respondents shall submit the Addendum Acknowledgment form attached hereto as Form "A."

3.6 VERBAL INSTRUCTIONS:

No negotiations, decisions, or actions shall be initiated or executed by the Proposer as a result of any discussions with any County officer or employee. Only those written communications that are issued from the County's Procurement Department shall be considered as duly authorized expressions on behalf of the County.

ALL QUESTIONS FROM RESPONDENTS MUST BE ADDRESSED IN WRITING AND SUBMITTED TO THE NASSAU COUNTY'S EPROCUREMENT SYSTEM, PLANETBIDS VENDOR PORTAL.

- 3.7 **NON-MANDATORY PRE-PROPOSAL MEETING:** The pre-proposal meeting shall be held **virtually** on date and time specified in Section 3.1. To attend the pre-proposal meeting, click the link below:

[Click Here to Join the Pre-Proposal Meeting](#)

Meeting ID: 270 110 743 287

Passcode: TcKp4B

- 3.8 **PROPOSALS AND PRESENTATION COST:** The County will not be liable in any way for any cost incurred by the Respondent in the preparation of their proposal in response to this RFP nor for the presentation of their proposals or participation in any discussions or negotiations.
- 3.9 **INSURANCE REQUIREMENTS:** Respondents to this RFP shall submit proof of Commercial General Liability, Commercial Auto Liability, Professional Liability, and Worker's Compensation insurance coverage that meets or exceeds the insurance requirement listed in Appendix "C."

Proof of Insurance must be in the form of a certificate of insurance or a copy of policy declarations page.

SECTION 4: PROPOSAL CONTENT

- 4.1 **RESPONSE FORMAT:** To facilitate and expedite review, the County asks that all Respondents follow the response format outlined below. Failure to submit your response in the format requested may result in the reduction of your overall evaluation score. To assist you in preparing your response, the County's selection procedures are also described herein. Please abide by all requirements set forth to avoid any risk of disqualification.

TAB 1 – Cover Letter

Provide a cover letter no longer than two (2) pages in length, signed by an authorized representative of the firm that can legally bind the company and provide, his/her title, address, phone number, and email address. Provide a positive commitment to perform the required scope of services. Respondent should also provide the primary contact person for this solicitation including his/her title, phone number, and email address. A table of contents should follow the cover letter.

TAB 2 – Table of Contents

Include a clear identification of the material included in the proposal by page number.

TAB 3 – Firm Qualifications

Respondents should include:

- A brief description of your firm’s organization, structure, and philosophy.
- Firm’s years of experience.
- Provide a summary of relevant background information to demonstrate that the Vendor meets the minimum qualifications stated herein.
- Knowledge of and compliance with applicable federal, state, and local laws pertaining to this solicitation.

TAB 4 – Key Personnel Knowledge and Experience

Respondents should include:

- Names and qualifications of key personnel who will be responsible for conducting the professional services in the Respondents proposal including resumes and qualifications of all key personnel.
- Demonstrated experience of Key Personnel including years of experience and knowledge of and compliance with applicable federal, state, and local laws pertaining to this solicitation.

TAB 5 – Delivery and Approach

- Describe work plan to perform the services set forth in Appendix “A” Scope of Services
- Qualifications of staff to perform required tasks.

TAB 6 – References

Provide a list of references for which similar services have been performed. The list shall include all similar contracts performed by the Respondent within the past five years. References should include the following information:

- Client name, address **AND** phone, numbers, and e-mail addresses;
- Description of all services provided;
- Performance period; and
- Total contract value.

The evaluators will randomly select at least three of these references, but the evaluators reserve the right to contact all the references listed if information from the three references contacted warrant further inquiry. The evaluators may check all public sources to determine whether Respondent has listed all contracts for similar work within the designated period. If the evaluators determine that references for other public contracts for similar contracts were not listed, the evaluators may contact the public entities to make inquiry into Respondent’s performance of those contracts and the information obtained may be considered in evaluating Respondent’s proposal.

TAB 7 – Cost

Provide a schedule of hourly rates for each position title, description of responsibilities, capacity and the amount expected to be billed related to task assignments. **Hourly rates must be fully burdened to include all costs (overhead, profit, and non-labor expenses, such as travel, mileage, per diem for meals and incidentals, etc.)** The total anticipated cost for the complete assessment shall be provided on Appendix "B", Cost Sheet.

TAB 8 – Forms

All forms required by the RFP shall be fully completed and executed by an authorized representative that can legally bind the Firm.

Respondent shall submit all information in the above order. Failure to do so may diminish your score.

SECTION 5: PROPOSAL EVALUATION AND SELECTION CRITERIA

5.1 PROPOSAL EVALUATION: The County will review all qualified responses to this RFP and select the proposal that is determined to be in the best public interest in accordance with the intent of this RFP. All proposals will first be screened for adherence to the requirements of this RFP. The County will not consider non-responsive proposals. A non-responsive proposal is a proposal that was not timely submitted or fails to meet the material terms and conditions of this RFP as determined by the County.

The County reserves the right to waive any informality in any proposal and to accept any proposal which it considers to be in the best public interest, and to reject any or all proposals. **The decision of the County shall be final.**

Solicitation responses, tabulation and award will be made public in accordance with Florida Statute 119.071 and Florida Statute 286.0113.

5.2 EVALUATION/SELECTION COMMITTEE: The Procurement Staff will facilitate the evaluation process. The evaluation/selection committee will be responsible for evaluating and ranking each Firm based upon the proposal submitted.

5.3 The Evaluation/Selection Committee shall evaluate the responses to the RFP and rank the Firm's based on the evaluation criteria contained herein. **THE COUNTY RESERVES THE RIGHT TO ISSUE MULTIPLE AWARDS.**

5.4 EVALUATION CRITERIA: A one hundred (100) point formula scoring system will be utilized based upon the following criteria:

Evaluation Factor	Maximum Points
Firm Qualifications	35
Key Personnel Knowledge and Experience	30
Delivery and Approach	20
Cost	15

- 5.5** The County reserves the right to make selections based on the submittals only or to request oral presentations or questions/answer sessions with the top ranked firms before determining the final ranking.
- 5.6** If the County requests oral presentations from the top ranked firms, a separate evaluation process will be conducted. The evaluation criteria and scoring that will be used for the ranking of the oral presentations will be provided prior to the presentation date.

SECTION 6. CONTRACT PROCEDURES

6.1 PRESENTATION TO THE BOARD:

The County's Road Department shall submit an agenda item for presentation to the Nassau County Board of County Commissioners requesting consideration and approval to award based on the recommendation of the evaluation committee according to the overall ranking and authorization to award a contract with the top-ranked firm.

SECTION 7. STANDARD CONTRACT TERMS FOR SERVICES

The contract that the County intends to use for award is attached as Appendix "D". The successful Firm will be required to enter into an agreement which will include the requirements of this RFP as well as the terms and conditions of the draft contract, Appendix "C". Any exceptions to the standard terms and conditions must be stated in the proposal. Any submission of a proposal without objection to the standard terms and conditions indicates understanding and intention to comply with the standard terms and conditions. If there is a term or condition that the firm intends to negotiate, it must be stated in the proposal. The successful firm will not be entitled to any changes or modifications unless they were first stated in the proposal. The County reserves the right to reject any proposal(s) containing exceptions or modifications to the standard terms and conditions. The County may revise the stated standard terms and conditions prior to execution.

The Remainder of this Page Intentionally Left Blank

APPENDIX "A"

SCOPE OF SERVICES

The awarded vendor shall provide Imaged Based Road Pavement Condition Assessment to determine the condition of the entire road system within Nassau County including but not limited to conducting pavement condition ratings, configuring a cloud-based software management program and uploading and submitting results to the County as digital deliverables.

- I. The awarded vendor shall complete all the in-field related work and submit all required data **by June 1, 2025**. Year two and three of the initial term the County intends to work with the successful Vendor to scan curbs, sidewalks, and signs, into the asset management software.
- II. The awarded vendor shall furnish all labor, tools, equipment, materials, and supplies required for the performance of the imaged based assessment as directed by the Project Manager. The Project Manager will decide all questions which may arise as to the quality and acceptability of any work performed under the contract. If, in the opinion of the County's authorized representatives, performance becomes unsatisfactory, the County shall notify the contracted firm verbally and in writing.
- III. The awarded vendor shall not assign or subcontract any of the work or obligations required unless by written consent of the County.

IV. PAVEMENT CONDITION ASSESSEMENT

- **Project Initiation** – The awarded vendor shall meet with Nassau County Staff and review data provided by Nassau County, review software options and integration with GIS software products, review street network layout, evaluation of streets, previous maintenance program and practices, etc. Existing spreadsheets and data base of roadway segments will be reviewed.
- **Review Existing GIS Mapping** – The awarded vendor shall work with the Municipal GIS representative and will ensure roadway data can be coordinated with the current GIS system.
- **Network Referencing** – The awarded vendor shall develop survey routing maps and confirm the linkage of the road segmentation to the Municipal database and GIS for the road miles to be included in this project. Define how Nassau County would like the road network to be segmented, in the most common way of intersection to intersection or in customer defined intervals, by lane, and assure the capability to adjust segmentation after data collection is accommodated.
- **Pavement Condition Data Collection** – The awarded vendor shall utilize an imaged-based data collection platform to automatically collect continuous road surface data. At a minimum, system should utilize the following image technologies:
 - a. Surface imaging technology
 - b. 360 degree HD Imagery
 - c. All systems and data streams should be GPS geo-tagged

- d. All survey work performed on dry pavement and lighting conditions that assure usable data
- **Data Processing and QA/QC** – The awarded vendor shall perform analysis and QA/QC of collected data.

V. REPORT REQUIREMENTS AND FINAL PRODUCT

- **Maintenance and Rehabilitation Program Development** – The awarded vendor shall use an equivalent Pavement Condition Index (PCI) (0-100 scale) to provide recommended pavement maintenance treatment for each road segment. This shall be provided as a GIS layer and in tabular format.
- **Pavement Repair Analysis:** The Technology used by the awarded vendor shall be capable to address current and long- term pavement management goals so that Nassau County can confirm the optimal pavement management strategy based on the PCI value ranges, specific distress types and severity level. The awarded vendor will work with Nassau County to customize the software for the specific practice and procedures currently being utilized. The customization must be capable of reflecting Nassau County's Pavement Management Program's policies and practices. The software customization shall include, but not be limited to:
 - a. Configuring the system to reflect the preservation and rehabilitation alternatives and repair methods used by Nassau County
 - b. Configuring the system to reflect the current local costs for the repair methods
 - c. Configuring the system to reflect the preferred repair method and critical PCI thresholds
 - d. Running the automated repair recommendation program and produce a list of repair/rehabilitation candidates
 - e. Prioritizing streets requiring reconstruction or major rehabilitation

VI. CLOUD-BASED SOFTWARE MANAGEMENT PROGRAM

- **Asset Management Software-** all results from the awarded vendor shall be provided in a GIS application. Software provided to Nassau County should have as a minimum the following capabilities:
 - a. Web-based – Nassau County will have access to the record of road's condition from anywhere via the internet.
 - b. Unlimited licenses – Nassau County will have unlimited user access to the software.
 - c. Training- The awarded vendor shall conduct training for County staff in the understanding and use of the asset management software.

- d. Imagery – Images of the pavement for every 100 feet of the road will be made available in the software
- e. Configurable – The system shall be configurable based on County's rehabilitation methods, budget, and management goals.
- f. Data Importing/Exporting – The software will support the ability to import and export data in GIS and non-GIS formats.
- g. Network Segmentation/PCI Reporting – The software will have the ability to support manual road segmentation by length and by lane and by changes in PCI value.
- h. Visualization – The PCI data including pavement imagery, and distress data should be visualized in the software's GIS environment.
- i. Repair Planning– Nassau County will have the ability to use the software to calculate repair recommendations and cost estimates for each road segment.
- j. Prioritization - The software shall have the capability to prioritize preservation and repair projects in Nassau County, or a specific area of Nassau County based on PCI, traffic volume, configurable distress metrics, regional demographics, and available budget.
- k. Budget Analysis – Users shall be able to run various pavement management scenarios using multiple budget scenarios. The software shall support the ability to download these scenarios as well as the ability of adding them to the software as additional layers for further review.
- l. Additional Assets – The software will have the ability to support the addition of, and management of other assets Nassau County might add in the future, including but not limited to, sidewalks, traffic signs, and pavement markings.
- m. Reporting – Using the software, Nassau County will have the ability to generate budgetary analysis, funding scenarios, and final reports. The reporting platform shall include inventory reports for the entire database, PCI reports, preservation, maintenance and rehabilitation reports, maintenance and rehabilitation distribution, funding needs, budget scenario reports and maintenance backlog summaries.
- n. Deliverables - a database with the condition rating and video for each road segment ID as provided from County's GIS.
- o. Rehabilitation Plan and Budget Development – The technology in the software platform will allow creation of a series of alternative pavement repair strategies and execute analysis to identify pros and cons of each.

p. ESRI Geodatabase which includes (at a minimum):

1. Use Nassau County's Street Segment ID Numbering System
2. Cross Reference Street Name, From and To Designation
3. Functional Classification
4. Pavement Type Length, Width, Area
5. Photos Hyperlinked to Segment ID PCI
6. Recommended Rehabilitation Cost Estimate to Rehabilitate Priority

VII. Optional Condition Assessments

A. Sidewalk Condition Assessments – The awarded vendor shall evaluate the condition of all County sidewalks to measure sidewalk defects such as Uplifts, Bumps, Holes, Cracking and Surface Texture. Assessments must also be taken to ensure sidewalks are in compliance with ADA width, Ramp slope, cross slope, landing area and ADA Mats are in compliance with applicable standards.

B. Traffic Sign Assessments – The awarded vendor shall evaluate the condition of all roadway signs (regulatory, warning, guide, informational, etc.). Vendor shall provide Global Positioning System (GPS) location (+/- 2 meters) for each sign. Each sign and post shall be rated as Good, Fair or Critical through review of daytime digital images.

The Remainder of this Page Intentionally Left Blank

**APPENDIX "B"
 PRICE SHEET**

Vendor shall provide Image-Based Road Pavement Condition Assessment Services in accordance with Appendix "A", Scope of Services at the cost(s) below.

SECTION I

Category 1: Image-Based Road Pavement Condition Assessment Services

Total Cost of Image-Based Road Pavement Condition Assessment Services Assessment \$ _____

Provide on a separate sheet a schedule of hourly rates for each position title, description of responsibilities, capacity and the amount expected to be billed related to task assignments. Hourly rates must be fully burdened to include all costs (overhead, profit, and non-labor expenses, such as travel, mileage, per diem for meals and incidentals, etc.)

SECTION II

Category 2: Optional Services

1	Total Cost of Sidewalk Condition Assessment	<p>\$ _____</p> <p><i>Provide on a separate sheet a schedule of hourly rates for each position title, description of responsibilities, capacity and the amount expected to be billed related to task assignments. Hourly rates must be fully burdened to include all costs (overhead, profit, and non-labor expenses, such as travel, mileage, per diem for meals and incidentals, etc.)</i></p>
2	Total Cost of Traffic Sign Assessment	<p>\$ _____</p> <p><i>Provide on a separate sheet a schedule of hourly rates for each position title, description of responsibilities, capacity and the amount expected to be billed related to task assignments. Hourly rates must be fully burdened to include all costs (overhead, profit, and non-labor expenses, such as travel, mileage, per diem for meals and incidentals, etc.)</i></p>

SECTION III

Category 3: Additional Services, if needed

Hourly Rate	The provided hourly rates for each position title and description shall be used for additional services, if needed.
-------------	---

Company: _____
Address: _____
City, State, Zip code: _____
Phone Number: _____ Email: _____
Authorized Signature: _____ Printed Name: _____
Title: _____ Date: _____

The Remainder of this Page Intentionally Left Blank

GENERAL INFORMATION AND MINIMUM INSURANCE REQUIREMENTS



COMMERCIAL GENERAL LIABILITY INSURANCE

The Vendor/Contractor shall purchase and maintain at the Vendor/Contractor's expense Commercial General Liability insurance coverage (ISO or comparable Occurrence Form) for the life of this Contract. Modified Occurrence or Claims Made forms are not acceptable.

The Limits of this insurance shall not be less than the following limits:

Each Occurrence Limit	\$1,000,000
Personal & Advertising Injury Limit	\$1,000,000
Products & Completed Operations Aggregate Limit	\$2,000,000
General Aggregate Limit (other than Products & Completed Operations) Applies Per Project	\$2,000,000

General liability coverage shall continue to apply to "bodily injury" and to "property damage" occurring after all work on the Site of the covered operations to be performed by or on behalf of the additional insureds has been completed and shall continue after that portion of "your work" out of which the injury or damage arises has been put to its intended use.

WORKERS' COMPENSATION AND EMPLOYER'S LIABILITY INSURANCE

The Vendor/Contractor shall purchase and maintain at the Vendor/Contractor's expense Workers' Compensation and Employer's Liability insurance coverage for the life of this Contract.

The Limits of this insurance shall not be less than the following limits:

<u>Part One</u> – Workers' Compensation Insurance – Unlimited Statutory Benefits as provided in the Florida Statutes and	
<u>Part Two</u> – Employer's Liability Insurance	
Bodily Injury By Accident	\$500,000 Each Accident
Bodily Injury By Disease	\$500,000 Policy Limit
Bodily Injury By Disease	\$500,000 Each Employee

*If leased employees are used, policy must include an Alternate Employer's Endorsement

AUTOMOBILE LIABILITY INSURANCE

The Vendor/Contractor shall purchase and maintain at the Vendor/Contractor's expense Automobile Liability insurance coverage for the life of this Contract.

The Limits of this insurance shall not be less than the following limits:

Combined Single Limit – Each Accident	\$1,000,000
---------------------------------------	-------------

Covered Automobiles shall include any auto owned or operated by the insured Vendor/Contractor, including autos which are leased, hired, rented or borrowed, including autos owned by their employees which are used in connection with the business of the respective Vendor/Contractor.

PROFESSIONAL LIABILITY (ERRORS & OMISSIONS)

This additional coverage will be required for all projects involving consultants, engineering services, architectural or design/build projects, independent testing firms and similar exposures.

The Contractor/Vendor shall purchase and maintain at the Contractor/Vendor's expense Professional Liability insurance coverage for the life of this Contract.

If the contract includes a requirement for Professional Liability or Errors and Omissions insurance, the minimum amount of such insurance shall be as follows:

Each Occurrence/Annual Aggregate – Project Specific Form	\$1,000,000
---	-------------

Design Professional Liability coverage will be provided on an Occurrence Form or a Claims Made Form with a retroactive date to at least the first date of this Agreement. If provided on a Claims Made Form, the coverages must respond to all claims reported within three years following the period for which coverage is required and which would have been covered had the coverage been on an occurrence basis.

CYBER AND DATA SECURITY LIABILITY

This additional coverage will be required for all projects involving information technology services, software providers, programmers and similar exposures.

The Contractor/Vendor shall purchase and maintain at the Contractor/Vendor's expense Cyber and Data Security Liability insurance coverage for the life of this Contract.

If the contract includes a requirement for Cyber and Data Security Liability insurance, the minimum amount of such insurance shall be as follows:

Technology Errors and Omissions Liability coverage	\$1,000,000
Media	\$1,000,000
Network and Data (Information) Security	\$1,000,000

Policy coverage must include Third Party Liability coverage.

Vendor/Contractor shall require each of his Sub-Vendor/Contractors to likewise purchase and maintain at their expense Commercial General Liability insurance, Workers' Compensation and Employer's Liability coverage and Automobile Liability insurance coverage meeting the same limit and requirements as the Vendor/Contractors insurance.

Certificates of Insurance and the insurance policies required for this Agreement shall contain –

- **Endorsement that coverage afforded under the policies will not be cancelled or allowed to expire until at least thirty (30) days prior written notice has been given to Nassau County Board of County Commissioners.**
 - **Nassau County Board of County Commissioners must be named as an Additional Insured and endorsed onto the Commercial General Liability (CGL), Auto Liability policy (ies).**
 - **CGL policy for construction related contracts –**
 - **Additional Insured Endorsement must include Ongoing and Completed**
 - **CGL policy shall not be endorsed with Contractual Liability Limitation Endorsement or Amendment of Insured Contract Definition**
 - **CGL policy shall include broad form contractual liability coverage for the Contractors covenants to and indemnification of the Authority under this Contract**
- **Provision under General Liability, Auto Liability and Workers' Compensation to include a Waiver of Subrogation clause in favor of Nassau County Board of County Commissioners.**
- **Provision that policies, except Workers' Compensation, are primary and noncontributory.**

Certificates of Insurance and the insurance policies required for this Agreement shall contain a provision under General Liability, Auto Liability, Environmental Liability and Workers' Compensation to include a Waiver of Subrogation clause in favor of Nassau County Board of County Commissioners.

All Insurers must be authorized to transact insurance business in the State of Florida as provided by Florida Statute 624.09(1) and the most recent Rating Classification/Financial Category of the insurer as published in the latest edition of "Best's Key Rating Guide" (Property-Casualty) must be at least A- or above.

All of the above referenced Insurance coverage is required to remain in force for the duration of this Agreement and for the duration of the warranty period. Accordingly, at the time of submission of final application for payment, Vendor/Contractor shall submit an additional Certificate of Insurance evidencing continuation of such coverage.

If the Vendor/Contractor fails to procure, maintain or pay for the required insurance, Nassau County Board of County Commissioners shall have the right (but not the obligation) to secure same in the name of and for the account of Vendor/Contractor, in which event, Vendor/Contractor shall pay the cost thereof and shall furnish upon demand, all information that may be required to procure such insurance. Nassau County Board of County Commissioners shall have the right to back-charge Vendor/Contractor for the cost of procuring such insurance. The failure of Nassau County Board of County Commissioners to demand certificates of insurance and endorsements evidencing the required insurance or to identify any deficiency in Vendor/Contractors coverage based on the evidence of insurance provided by the Vendor/Contractor shall not be construed as a waiver by Nassau County Board of County Commissioners of Vendor/Contractor's obligation to procure, maintain and pay for required insurance.

The insurance requirements set forth herein shall in no way limit Vendor/Contractors liability arising out of the work performed under the Agreement or related activities. The inclusions, coverage and limits set forth herein are minimum inclusion, coverage and limits. The required minimum policy limits set forth shall not be construed as a limitation of Vendor/Contractor's right under any policy with higher limits, and no policy maintained by the Vendor/Contractor shall be construed as limiting the type, quality or quantity of insurance coverage that Vendor/Contractor should maintain. Vendor/Contractor shall be responsible for determining appropriate inclusions, coverage and limits, which may be in excess of the minimum requirements set forth herein.

If the insurance of any Vendor/Contractor or any Sub-Vendor/Contractor contains deductible(s), penalty(ies) or self-insured retention(s), the Vendor/Contractor or Sub-Vendor/Contractor whose insurance contains such provision(s) shall be solely responsible for payment of such deductible(s), penalty(ies) or self-insured retention(s).

The failure of Vendor/Contractor to fully and strictly comply at all times with the insurance requirements set forth herein shall be deemed a material breach of the Agreement.

CONTRACT FOR *** SERVICES**

THIS CONTRACT is entered into by and between the **BOARD OF COUNTY COMMISSIONERS OF NASSAU COUNTY, FLORIDA**, a political subdivision of the State of Florida, hereinafter referred to as the "County", and _____, located at _____, hereinafter referred to as the "Vendor" on the day and year last written below (hereinafter "Effective Date").

WHEREAS, the County desires to obtain services for _____, said services are more fully described in the County's Request for Proposal ("RFP"), attached hereto and incorporated herein as Exhibit "A"; and

WHEREAS, all terms and conditions of the County's RFP, numbered _____ - RFP, and the Vendor's Proposal are incorporated herein and made a part of this Contract by this reference; and

WHEREAS, a copy of the Vendor's Response Price Sheet is attached hereto as Exhibit "B" and made a part hereof.

WHEREAS, the Vendor desires to render certain services as described in Exhibits "A" and "B", and has the qualifications, experience, staff and resources to perform those services; and

WHEREAS, the County, through a competitive selection process conducted in accordance with the requirements of law and County policy, and based upon the Vendor's assurance that it has the qualifications, experience, staff and resources, the County has determined that it would be in the best interest of Nassau County to award a contract to the Vendor for the rendering of those services described in Exhibits "A" and "B".

NOW, THEREFORE, in consideration of the terms and conditions herein set forth, the County and the Vendor agree as follows:

SECTION 1. Recitals.

1.1 The above recitals are true and correct and are incorporated herein, in their entirety, by this reference.

SECTION 2. Contract Exhibits.

2.1 The Exhibits listed below are incorporated into and made part of this Contract:

Exhibit A COUNTY'S REQUEST FOR PROPOSAL [REDACTED]-RFP ("RFP"), AS MODIFIED BY ADDENDA;

Exhibit B VENDOR'S PROPOSAL BUT ONLY TO THE EXTENT RESPONSIVE TO THE COUNTY'S REQUEST FOR PROPOSAL [REDACTED]-RFP;

SECTION 3. Description of Goods and/or Services to be Provided.

3.1 The Vendor shall provide the goods and/or services further described Exhibits "A" and "B". This Contract standing alone does not authorize the performance of any work or require the County to place any orders for work. The Vendor shall commence the work in accordance with the issuance of a written *Notice to Proceed* for goods and/or services issued by the County. The Vendor shall provide the goods and/or services as contained Exhibit's "A" and "B" in a timely and professional manner in accordance with specifications referenced herein.

SECTION 4. Payment and Invoicing.

4.1 The County shall pay the Vendor in an amount not to exceed [REDACTED] for the goods and/or services referenced in Exhibit(s) "A" and "B". No payment shall be made for goods and/or services without a proper County work authorization or purchase order. The Vendor shall submit a copy of all invoices to both the [REDACTED] Director or designee and to invoices@nassaucountyfl.com for payment. The invoice submitted shall include the contract number referenced and shall be in sufficient detail as to item, quantity and price in order for the County to verify compliance with the awarded bid specifications and conditions of this Contract. Payment shall not be made until goods and/or services have been received, inspected and accepted by the County in the quantity and/or quality ordered. Payment in advance of receipt of goods

and/or services by the County **cannot** be made. The County shall pay the Vendor within forty-five (45) calendar days of receipt and acceptance of invoice by the Director of Public Works, pursuant to and in accordance with the promulgations set forth by the State of Florida's Prompt Payment Act found at Section 218.70, Florida Statutes. The Vendor shall honor all purchase orders or work authorizations issued prior to the expiration of the term of this Contract.

SECTION 5. Acceptance of Goods and/or Services.

5.1 Receipt of goods and/or services shall not constitute acceptance by the County. Final acceptance and authorization of payment shall be given only after a thorough inspection by the County indicates that the goods and/or services meet bid specifications and conditions. Should the quantity and/or quality differ in any respect from specifications, payment shall be withheld by the County until such time as the Vendor takes necessary corrective action. If the proposed corrective action is not acceptable to the County, the County Manager's Office may authorize the refusal of final acceptance of the quantity and/or quality received. Should a representative of the County agree to accept the goods and/or services on condition that the Vendor shall correct their performance within a stipulated time period, then payment shall be withheld until said corrections are made.

SECTION 6. Term of Contract and Option to Extend or Renew.

6.1 The term of this Contract shall begin upon the date of execution by both parties to this Contract and shall terminate on [REDACTED]. The term of this Contract may be extended in [REDACTED] () year increments, for up to [REDACTED] () additional years, with no changes in terms or conditions, upon mutual written agreement between the Vendor and the County. The County Manager is hereby authorized to execute any Contract renewal, amendment and/or modification upon approval by the County Attorney's Office. Any extension or amendment to this Contract shall be subject to availability of funds of the County as set forth in Section 8 hereinbelow.

6.2 In the event that the Contract is continued beyond the term provided above by mutual consent of the parties and not reduced to writing, this Contract shall be carried out on a month-to-month basis and shall not constitute an implied renewal of the Contract. Said month-to-month extension shall be upon the same terms of the Contract and at the compensation and payment provided herein.

SECTION 7. Firm Prices.

7.1 Prices for goods and/or services covered in the specifications of this Contract shall remain firm for the period of this Contract pursuant to pricing as reflected in Exhibit "A"; net delivered to the ordering agency, **F.O.B. DESTINATION**. No additional fees or charges shall be accepted or paid for by the County.

SECTION 8. Funding.

8.1 The County's performance and obligation under this Contract is contingent upon an annual appropriation by the Board of County Commissioners for subsequent fiscal years and is subject to termination based on lack of funding.

SECTION 9. Expenses.

9.1 The Vendor shall be responsible for all expenses incurred while providing goods and/or services under this Contract including, but not limited to, license fees, memberships and dues; automobile and other travel expenses; meals and entertainment; insurance premiums; and all salary, expenses and other compensation paid to the Vendor's agents, if any, hired by the Vendor to complete the work under this Contract.

SECTION 10. Taxes, Liens, Licenses and Permits.

10.1 The Vendor recognizes that the County, by virtue of its sovereignty, is not required to pay any taxes on the goods and/or services provided under the terms of this Contract. As such, the Vendor shall refrain from including taxes in any billing. The Vendor is placed on notice that this

exemption generally does not apply to nongovernmental entities, contractors, or subcontractors. Any questions regarding this tax exemption shall be addressed to the County Manager.

10.2 The Vendor shall secure and maintain all licenses and permits required to provide goods and/or services under this Contract and to pay any and all applicable sales or use tax, or any other tax or assessment which shall be imposed or assessed by any and all governmental authorities, required under this Contract, and to meet all federal, state, county and municipal laws, ordinances, policies and rules.

10.3 The Vendor acknowledges that property being improved that is titled to the County, shall not be subject to a lien of any kind for any reason. The Vendor shall include notice of such exemptions in any subcontracts and purchase orders issued under this Contract.

SECTION 11. Governing Law, Venue and Compliance with Laws.

11.1 This Contract shall be deemed to have been executed and entered into within the State of Florida and any dispute arising hereunder, shall be governed, interpreted and construed according to the laws of the State of Florida, the Ordinances of Nassau County, and any applicable federal statutes, rules and regulations. Any and all litigation arising under this Contract shall be brought in Nassau County, Florida, and any trial shall be non-jury. Any mediation, pursuant to litigation, shall occur in Nassau County, Florida.

11.2 The Vendor shall comply with applicable regulatory requirements including federal, state, and local laws, rules, regulations, codes, orders, criteria and standards.

SECTION 12. Change Orders.

12. 1 The County reserves the right to order, in writing, changes in the work within the scope of the Contract, such as change in quantity or delivery schedule. The Vendor has the right to request an equitable price adjustment in cases where changes to the Contract under the authority of this clause result in increased costs to the Vendor.

SECTION 13. Modifications.

13.1 The terms of this Contract may be modified only upon the written and mutual consent of both parties, and approval by appropriate legal authority in the County.

SECTION 14. Assignment and Subcontracting.

14.1 The Vendor shall not assign, sublet, convey or transfer its interest in this Contract without the prior written consent of the County.

14.2 In order to assign this Contract, or to subcontract any of the work requirements to be performed, the Vendor shall ensure and provide assurances to the County, that any subcontractor selected for work under this Contract has the necessary qualifications and abilities to perform in accordance with the terms and conditions of this Contract. The Vendor shall provide the County with the names of any subcontractor considered for work under this Contract; the County reserves the right to reject any subcontractor whose qualifications or performance, in the County's judgement, are insufficient. The Vendor shall be responsible for all work performed and all expenses incurred as a result thereof. Any subcontract arrangements shall be evidenced by a written document available to the County upon request. The Vendor further agrees that the County shall not be liable to any subcontractor for any expenses or liabilities incurred under the subcontract. The Vendor, at its expense, shall defend the County against such claims.

14.3 The Vendor shall make payments to any of its subcontractors within seven (7) working days after receipt of full or partial payments from the County in accordance with Section 287.0585, Florida Statutes, unless otherwise stated in the contracts between the Vendor and subcontractors. The Vendor's failure to pay its subcontractor(s) within seven (7) working days shall result in a penalty charged against the Vendor and paid to the subcontractors in the amount of one-half of one percent (0.50%) of the amount due per day from the expiration of the period allowed herein

for payment. Such penalty shall be in addition to the actual payments owed and shall not exceed fifteen percent (15%) of the outstanding balance due.

SECTION 15. Severability.

15.1 If any section, subsection, sentence, clause, phrase, or portion of this Contract is, for any reason, held invalid, unconstitutional, or unenforceable by any Court of Competent Jurisdiction, such portion shall be deemed as a separate, distinct, and independent provision, and such holding shall not affect the validity of the remaining portions thereof.

SECTION 16. Termination for Default.

16.1 If the Vendor fails to perform any of its obligations under this Contract, and if such default remains uncured for a period of more than fifteen (15) days after notice thereof was given in writing by the County to the Vendor, then the County may, without prejudice to any right or remedy the County may have, terminate this Contract.

16.2 Upon termination of this Contract, the Vendor shall immediately (1) stop work on the date specified; (2) terminate and settle all orders and subcontracts relating to the performance of the terminated work; (3) transfer all work in process, completed work, and other materials related to the terminated work to the County; (4) render to the County all property belonging to the County, including but not limited to, equipment, books, and records.

SECTION 17. Termination for Convenience.

17.1 The County reserves the right to terminate this Contract in whole or part by giving the Vendor written notice at least thirty (30) days prior to the effective date of the termination. Upon receipt of written notice of termination from the County, the Vendor shall only provide those goods and/or services specifically approved or directed by the County. All other rights and duties of the parties under the Contract shall continue during such notice period, and the County shall continue to be responsible to the Vendor for the payment of any obligations to the extent such responsibility

has not been excused by breach or default of the Vendor. The Vendor shall promptly contact the County to make arrangements to render to the County all property belonging to the County, including but not limited to, equipment, books, and records.

SECTION 18. Force Majeure.

18.1 Neither party of this Contract shall be liable to the other for any cost or damages if the failure to perform the Contract arises out of causes beyond the control and without the fault or negligence of the parties. Such causes may include, but are not restricted to, acts of nature, fires, quarantine restrictions, strikes and freight embargoes. In all cases, the failure to perform shall be totally beyond the control and without any fault or negligence of the party.

18.2 In the event of delay from the foregoing causes, the party shall take all reasonable measures to mitigate any and all resulting delay or disruption in the party's performance obligation under this Contract. If the delay is excusable under this section, the delay shall not result in any additional charge or cost under the Contract to either party. In the case of any delay that the Vendor believes is excusable under this section, the Vendor shall notify the County in writing of the delay or potential delay and describe the cause of the delay either: (1) within ten (10) calendar days after the cause that created or will create the delay first arose, if the Vendor could reasonably foresee that a delay could occur as a result; or (2) within five (5) calendar days after the date the Vendor first had reason to believe that a delay could result, if the delay is not reasonably foreseeable. THE FOREGOING SHALL CONSTITUTE THE VENDOR'S SOLE REMEDY OR EXCUSE WITH RESPECT TO DELAY. Providing notice in strict accordance with this section is a condition precedent to such remedy. The County, in its sole discretion, shall determine if the delay is excusable under this section and shall notify the Vendor of its decision in writing. No claim for damages, other than for an extension of time, shall be asserted against the County. The Vendor shall not be entitled to an increase in the Contract price or payment of any kind from the County

for direct, indirect, consequential, impact, or other costs, expenses or damages, including but not limited to costs of acceleration or inefficiency arising because of delay, disruption, interference, or hindrance from any cause whatsoever. If performance is suspended or delayed, in whole or in part, due to any of the causes described in this section, after the causes have ceased to exist, the Vendor shall perform at no increased cost, unless the County determines, in its sole discretion, that the delay will significantly impair the value of the Contract to the County, in which case, the County may do any or all of the following: (1) accept allocated performance or deliveries from the Vendor, provided that the Vendor grants preferential treatment to the County with respect to goods and/or services subjected to allocation; (2) purchase from other sources (without recourse to and by the Vendor for the related costs and expenses) to replace all or part of the goods and/or services that are the subject of the delay, which purchases may be deducted from the Contract quantity; or (3) terminate the Contract in whole or in part.

SECTION 19. Access and Audits of Records.

19.1 The Vendor shall maintain adequate records to justify all charges, expenses, and costs incurred in providing the goods and/or services for at least three (3) years after completion of work contemplated under this Contract. The County and the County Clerk of Court shall have access to such books, records, and documents as required in this section for the purpose of inspection or audit during normal business hours upon five (5) days' written notice to the Vendor.

SECTION 20. Public Emergencies.

20.1 The Vendor agrees that before, during, and after a public emergency, disaster, hurricane, tornado, flood, or other acts of nature that the County shall require a "First Priority" for goods and/or services. The County expects to pay a fair and reasonable price for all goods and/or services rendered or contracted in the event of a disaster, emergency, hurricane, tornado or other acts of nature.

SECTION 21. Probationary Period.

21.1 The first ninety (90) days of this Contract are to be considered a “probationary period.” Notwithstanding Sections 16 and 17 hereinabove, during the probationary period, the County may terminate this Contract based upon the performance of the Vendor and a new award be granted without another formal bid.

SECTION 22. Independent Vendor Status.

22.1 The Vendor shall provide the goods and/or services under this Contract as an independent contractor and nothing contained herein shall be construed to be inconsistent with this relationship or status. Nothing in this Contract shall be interpreted or construed to constitute the Vendor or any of its agents or employees to be an agent, employee or representative of the County.

22.2 The Vendor and the County agree that during the term of this Contract: (a) the Vendor has the right to provide goods and/or services for others; ((b) the Vendor has the right to provide the goods and/or services required by this Contract; and (c) the Vendor has the right to hire assistants as subcontractors, or to use employees to provide the goods and/or services required by this Contract pursuant to Section 14 hereinabove.

SECTION 23. Indemnification.

23.1 The Vendor shall indemnify and hold harmless the County and its agents and employees from all claims, liabilities, damages, losses, expenses and costs, including attorney’s fees, arising out of or associated with or caused by the negligence, recklessness, or intentionally wrongful conduct of the Vendor or any persons employed or utilized by the Vendor, in the performance of this Contract. The Vendor shall, at its own expense, defend any and all such actions, suits, or proceedings which may be brought against the County in connection with the Vendor’s performance under this Contract.

SECTION 24. Insurance.

24.1 The Vendor shall provide and maintain at all times during the term of this Contract, without cost or expense to the County, such commercial (occurrence form) or comprehensive general liability, workers compensation, professional liability, and other insurance policies as detailed in Exhibit "A". The policy limits required are to be considered minimum amounts.

24.2 The Vendor shall provide to the County a Certificate of Insurance for all policies of insurance and renewals thereof in a form acceptable to the County. Said certificates shall provide that the Nassau County Board of County Commissioners is an additional insured, and that the County shall be notified in writing of any reduction, cancellation or substantial change of policy or policies at least thirty (30) days prior to the effective date of said action with the exception of ten (10) days for non-payment. All insurance policies shall be issued by responsible companies who are acceptable to the County and licensed and authorized under the laws of the State of Florida.

SECTION 25. Dispute Resolution Process.

25.1 In the event of a dispute regarding the interpretation of the terms of this Contract, the County, in its sole discretion, may elect to use the dispute resolution process as set forth in this section.

25.2 In the event the County elects to use the dispute resolution process under this section, the County shall send a written communication to the Vendor pursuant to Section 32 hereinbelow. The written notification shall set forth the County's interpretation of the terms of this Contract.

25.3 The County shall then set a date and time for the parties to meet with the County Manager or designee. This meeting shall be set no more than twenty (20) days from the date that the written communication was sent to the Vendor. The Vendor may submit a written response to the County's written communication no less than five (5) days prior to the meeting with the County Manager or designee.

25.4 If no satisfactory resolution as to the interpretation of the Contract terms is reached at the meeting with the County Manager or designee, then the parties may elect to submit the dispute to mediation in accordance with mediation rules as established by the Florida Supreme Court. Mediators shall be chosen by the County and the cost of mediation shall be borne by the Vendor. The Vendor shall not stop work during the pendency of the dispute resolution or mediation process as set forth in this section.

SECTION 26. E-Verify.

26.1 The Vendor shall comply with Section 448.095, Florida Statutes, and use the United States Department of Homeland Security's E-Verify system ("E-Verify") to verify the employment eligibility of all persons hired by the Vendor during the term of this Contract to work in Florida. Additionally, if the Vendor uses subcontractors to perform any portion of the work (under this Contract), the Vendor shall include a requirement in the subcontractor's contract that the subcontractor use E-Verify to verify the employment eligibility of all persons hired by subcontractor to perform any such portion of the work. Answers to questions regarding E-Verify as well as instructions on enrollment may be found at the E-Verify website: www.uscis.gov/e-verify.

26.2 The Vendor shall maintain records of its participation and compliance with the provisions of the E-Verify program, including participation by its subcontractors as provided above, and to make such records available to the County or other authorized entity consistent with the terms of the Vendor's enrollment in the program. This includes maintaining a copy of proof of the Vendor's and subcontractors' enrollment in the E-Verify program. If the Vendor enters into a contract with a subcontractor, the subcontractor shall provide the Vendor with an affidavit stating that the subcontractor does not employ, contract with, or subcontract with an unauthorized alien. The Vendor shall maintain a copy of such affidavit for the duration of the Contract.

26.3 Compliance with the terms of the E-Verify program provision is made an express condition of this Contract and the County may treat a failure to comply as a material breach of the Contract. If the County terminates the Contract pursuant to Section 448.095(2)(c), Florida Statutes, the Vendor may not be awarded a public contract for at least one (1) year after the date on which the contract was terminated and the Vendor is liable for any additional costs incurred by the County as a result of the termination of this Contract.

SECTION 27. Public Records.

27.1 The County is a public agency subject to Chapter 119, Florida Statutes. **IF THE VENDOR HAS QUESTIONS REGARDING THE APPLICATION OF CHAPTER 119, FLORIDA STATUTES, TO THE VENDOR'S DUTY TO PROVIDE PUBLIC RECORDS RELATING TO THIS CONTRACT, CONTACT THE CUSTODIAN OF PUBLIC RECORDS AT (904) 530-6090, RECORDS@NASSAUCOUNTYFL.COM, 96135 NASSAU PLACE, SUITE 6, YULEE, FLORIDA 32097.** Under this Contract, to the extent that the Vendor is providing the goods and/or services to the County, and pursuant to Section 119.0701, Florida Statutes, the Vendor shall:

- a. Keep and maintain public records required by the County to provide goods and/or services.
- b. Upon request from the County's custodian of public records, provide the County with a copy of the requested records or allow the records to be inspected or copied within a reasonable time at a cost that does not exceed the cost provided in this chapter or as otherwise provided by law.
- c. Ensure that public records that are exempt or confidential and exempt from public

records disclosure requirements are not disclosed except as authorized by law for the duration of the Contract term and following completion of the Contract if the Vendor does not transfer the records to the County.

d. Upon completion of the Contract, transfer, at no cost, to the County all public records in possession of the Vendor or keep and maintain public records required by the County to perform the service. If the Vendor transfers all public records to the County upon completion of the Contract, the Vendor shall destroy any duplicate public records that are exempt or confidential and exempt from public records disclosure requirements. If the Vendor keeps and maintains public records upon completion of the Contract, the Vendor shall meet all applicable requirements for retaining public records. All records stored electronically shall be provided to the County, upon request from the County's custodian of public records, in a format that is compatible with the information technology systems of the County.

27.2 A request to inspect or copy public records relating to the County's contract for goods and/or services shall be made directly to the County. If the County does not possess the requested records, the County shall immediately notify the Vendor of the request, and the Vendor shall provide the records to the public agency or allow the records to be inspected or copied within a reasonable time.

27.3 If the Vendor does not comply with the County's request for records, the County shall enforce the Contract provisions in accordance with the Contract.

27.4 If the Vendor fails to provide the public records to the County within a reasonable time, the Vendor may be subject to penalties under Section 119.10, Florida Statutes.

27.5 If a civil action is filed against the Vendor to compel production of public records relating to the Contract, the Court shall assess and award against the Vendor the reasonable costs of enforcement, including reasonable attorney fees if:

(a) The Court determines that the Vendor unlawfully refused to comply with the public records request within a reasonable time; and

(b) At least eight (8) business days before filing the action, the plaintiff provided written notice of the public records request, including a statement that the Vendor has not complied with the request, to the County and to the Vendor.

27.6 A notice complies with Section 27.5 (b) hereinabove, if it is sent to the County's custodian of public records and to the Vendor at the Vendor's address listed on its Contract with the County or to the Vendor's registered agent. Such notices shall be sent pursuant to Section 32 hereinbelow.

27.7 If the Vendor complies with a public records request within eight (8) business days after the notice is sent, the Vendor is not liable for the reasonable costs of enforcement.

27.8 In reference to any public records requested under this Contract, the Vendor shall identify and mark specifically any information which the Vendor considers confidential and/or proprietary, inclusive of trade secrets as defined in Section 812.081, Florida Statutes, and which the Vendor believes to be exempt from disclosure, citing specifically the applicable exempting law and including a brief written explanation as to why the cited Statute is applicable to the information claimed as confidential and/or proprietary information. All materials shall be segregated and clearly identified as "EXEMPT FROM PUBLIC DISCLOSURE."

27.9 In conjunction with the confidential and/or proprietary information designation, the Vendor acknowledges and agrees that after notice from County, the Vendor shall respond to a notice from the County immediately, but no later than 10 calendar days from the date of notification or the Vendor shall be deemed to have waived and consented to the release of the confidential and/or proprietary designated materials.

27.10 The Vendor further agrees that by designation of the confidential/proprietary material, the Vendor shall defend the County (and its employees, agents and elected and appointed officials) against all claims and actions (whether or not a lawsuit is commenced) related to the Vendor's designation of the material as exempt from public disclosure and to hold harmless the County (and its employees, agents and elected and appointed officials) from any award to a plaintiff for damages, costs and attorneys' fees, incurred by the County by reason of any claim or action related to the Vendor's designation of material as exempt from public disclosure.

SECTION 28. Disclosure of Litigation, Investigations, Arbitration or Administrative Decisions.

28.1 During the term of this Contract, or any extension thereto, the Vendor shall have the continued duty to disclose to the County Attorney, in writing, upon occurrence, all civil or criminal litigation, arbitration, mediation, or administrative proceeding involving the Vendor. If the existence of the proceeding causes the County concerns that the Vendor's ability or willingness to perform this contract is jeopardized, the Vendor may be required to provide the County with reasonable written assurance to demonstrate the Vendor can perform the terms and conditions of the Contract.

SECTION 29. Scrutinized Companies and Public Entity Crimes.

29.1 The Vendor is directed to the Florida Public Entities Crime Act, Section 287.133, Florida Statutes, as well as Section 287.135, Florida Statutes, regarding Scrutinized Companies, and represents to County that the Vendor is qualified to transact business with public entities in Florida, and to enter into and fully perform this Contract subject to the provisions stated therein. Failure to comply with any of the above provisions will be considered a material breach of the Contract.

SECTION 30. Anti-Discrimination.

30.1 The Vendor agrees that it will not discriminate in employment, employee development, or employee advancement because of religious or political opinions or affiliations, race, color, national origin, sex, age, physical handicap, or other factors, except where such factor is a bonified occupational qualification or is required by State and/or Federal Law.

SECTION 31. Advertising.

31.1 The Vendor shall not publicly disseminate any information concerning this Contract without prior written approval from the County, including but not limited to, mentioning the Contract in a press release or other promotional material, identifying the County as a reference, or otherwise linking the Vendor's name and either description of this Contract or the name of the County in any material published, either in print or electronically, to any entity that is not a party this Contract, except potential or actual authorized distributors, dealers, resellers, or service representative.

SECTION 32. Notices.

32.1 All notices, demands, requests for approvals or other communications given by the parties to another in connection with this Contract shall be in writing, and shall be sent by registered or certified mail, postage prepaid, return receipt requested, or overnight delivery service (such as federal express), or courier service or by hand delivery to the office of each party indicated below:

County: Nassau County

Attn:

96135 Nassau Place

Yulee, Florida 32097

Vendor: [Vendor Address]

Attn: [Vendor Contact Person]

[Vendor Address]

SECTION 33. Attorney's Fees.

33.1 Notwithstanding the provisions of Section 27 hereinabove, in the event of any legal action to enforce the terms of this Contract each party shall bear its own attorney's fees and costs.

SECTION 34. Authority to Bind.

34.1 The Vendor represents and warrants that the Vendor's undersigned representative if executing this Contract on behalf of a partnership, corporation or agency has the authority to bind the Company to the terms of this Contract.

SECTION 35. Conflicting Terms, Representations and No Waiver of Covenants or Conditions.

35.1 In the event of any conflict between the terms of this Contract and the terms of any attachments, the terms of this Contract shall prevail.

35.2 All representations, indemnifications, warranties and guaranties made by the Vendor in this Contract, as well as all continuing obligations indicated in this Contract, shall survive final payment and termination or completion of this Contract.

35.3 The failure of either party to insist on strict performance of any covenant or condition herein, or to exercise any option herein contained, shall not be construed as a waiver of such covenant, condition, or option in any other instance.

35.4 The Vendor warrants that all goods and/or services provided by the Vendor under this Contract shall be merchantable. All goods provided shall be of good quality within the description given by the County, shall be fit for their ordinary purpose, shall be adequately contained and packaged with the description given by the County, shall conform to the agreed upon

specifications, and shall conform to the affirmations of facts made by the Vendor or on the container or label.

SECTION 36. Construction of Contract.

36.1 The parties hereby acknowledge that they have fully reviewed this Contract and any attachments and have had the opportunity to consult with legal counsel of their choice, and that this Contract shall not be construed against any party as if they were the drafter of this Contract.

SECTION 37. Headings.

37.1 The section headings and captions of this Contract are for convenience and reference of the parties and in no way define, limit or describe the scope or intent of this Contract or any part thereof.

SECTION 38. Entire Agreement and Execution.

38.1 This Contract, together with any attachments, constitutes the entire Contract between the County and the Vendor and supersedes all prior written or oral understandings.

38.2 This Contract may be executed in any number of counterparts; each executed counterpart hereof shall be deemed an original; and all such counterparts, when taken together, shall be deemed to constitute one and the same instrument.

SECTION 39. Change of Laws.

39.1 If there is a change in any state or federal law, regulation or rule or interpretation thereof, which affects this Contract or the activities of either party under this Contract, and either party reasonably believes in good faith that the change will have a substantial adverse effect on that party's rights or obligations under this Contract, then that party may, upon written notice, require the other party to enter into good faith negotiations to renegotiate the terms of this Contract. If the parties are unable to reach an agreement concerning the modification of this Contract within fifteen (15) days after the date of the notice seeking renegotiation, then either party may terminate

this Contract by written notice to the other party. In such event, Vendor shall be paid its compensation for the goods and/or services provided prior to the termination date.

IN WITNESS WHEREOF, the parties have executed this Contract which shall be deemed an original on the day and year last written below.

**BOARD OF COUNTY COMMISSIONERS
NASSAU COUNTY, FLORIDA**

By: _____
Its: _____
Date: _____

Attest as to authenticity of the
Chair's signature:

JOHN A. CRAWFORD
Its: Ex-Officio Clerk

Approved as to form and legality by the
Nassau County Attorney

DENISE C. MAY

By: _____
Its: _____
Date: _____

**SWORN STATEMENT
UNDER FLORIDA STATUTE 287.133(3)(a) ON PUBLIC ENTITY CRIMES**

TO BE RETURNED WITH BID

THIS MUST BE SIGNED IN THE PRESENCE OF A NOTARY PUBLIC OR OTHER OFFICER AUTHORIZED TO ADMINISTER OATHS

1. This sworn statement is submitted with Bid, Proposal or Contract for _____.
2. This sworn statement is submitted by _____ (entity submitting sworn statement), whose business address is _____ and its Federal Employee Identification Number (FEIN) is _____. (If the entity has no FEIN, include the Social Security Number of the individual signing this sworn statement: _____.)
3. My name is _____ (please print name of individual signing), and my relationship to the entity named above is _____.
4. I understand that a “public entity crime” as defined in Paragraph 287.133(1)(g), Florida Statutes, means a violation of any state or federal law by a person with respect to and directly related to the transaction of business with any public entity or with an agency or political subdivision of any other state or with the United States, including, but not limited to, any bid or contract for goods or services, any leases for real property, or any contract for the construction or repair of a public building or public work, to be provided to any public entity or an agency or political subdivision of any other state or of the United States and involving antitrust, fraud, theft, bribery, collusion, racketeering, conspiracy, or material misrepresentation.
5. I understand that “convicted” or “conviction” as defined in paragraph 287.133(1)(b), Florida Statutes, means a finding of guilt or a conviction or a public entity crime, with or without an adjudication of guilt, in any federal or state trial court of record relating to charges brought by indictment or information after July 1, 1989, as a result of a jury verdict, non-jury trial, or entry of a plea of guilty or nolo contendere.
6. I understand that an “affiliate” as defined in paragraph 287.133(1)(a), Florida Statutes, means:
 - a) A predecessor or successor of a person convicted of a public entity crime; or
 - b) An entity under the control of any natural person who is active in the management of the entity and who has been convicted of a public entity crime. The term “affiliate” includes those officers, directors, executives, partners, shareholders, employees, members, and agents who are active in the management of an affiliate. The ownership by one person of shares constituting a controlling interest in another person, or a pooling of equipment or income among persons when not to fair market value under an arm’s length agreement, shall be prima facie case that one person controls another person. A person who knowingly enters into a joint venture with a person who has been convicted of a public entity crime in Florida during the preceding thirty-six (36) months shall be considered an affiliate.
7. I understand that a “person” as defined in Paragraph 287.133(1)(e), Florida Statutes, means any natural person or entity organized under the laws of any state or of the United States with the legal power to enter into binding contract and which bids or applies to bid on contracts let by a public entity, or which otherwise transacts or applies to transact business with a public entity. The term “person” includes those officers, directors, executives, partners, shareholders, employees, members, and agents who are active in management of an entity.
8. Based on information and belief, the statement, which I have marked below, is true in relation to the entity submitting this sworn statement. (Please indicate which statement applies.)

_____ Neither the entity submitting this sworn statement, nor any of its officers, directors, executives, partners, shareholders, employees, members, or agents who are active in management of the entity, nor any affiliate of the entity have been charged with and convicted of a public entity crime subsequent to July 1, 1989.

_____ The entity submitting this sworn statement, or one of more of the officers, directors, executives, partners, shareholders, employees, members, or agents who are active in management of the entity, or an affiliate of the entity has been charged with and convicted of a public entity crime subsequent to July 1, 1989, and (Please indicate which additional statement applies.)

_____ There has been a proceeding concerning the conviction before a hearing officer of the State of Florida, Division of Administrative Hearings. The final order entered by the Hearing Officer did not place the person or affiliate on the convicted vendor list. (Please attach a copy of the final order.)

_____ The person or affiliate was placed on the convicted vendor list. There has been a subsequent proceeding before a hearing officer of the State of Florida, Division of Administrative Hearings. The final order entered by the hearing officer determined that it was in the public interest to remove the person or affiliate from the convicted vendor list. (Please attach a copy of the final order.)

_____ The person or affiliate has not been placed on the convicted vendor list. (Please describe any action taken by or pending with the Department of General Services.)

Signature

Date

State of: _____

County of: _____

Sworn to (or affirmed) and subscribed before me by means of ___ physical presence or ___ online notarization, this _____ day of _____, 20___ by _____ who is ___ personally known to me or ___ produced _____ as identification.

Notary Public

My commission expires: _____

FORM C

RESPONDENT QUESTIONNAIRE

The following questionnaire shall be answered by the Respondent for use in the evaluation process.

1. Company Name: _____
Address: _____
City/State/Zip: _____
Phone: _____ Email: _____
Website Address _____

2. **COMPANY STRUCTURE:**

Sole Proprietor Partnership Corporation Other _____

3. Are you registered with the FL Secretary of State to conduct business? Yes No
4. Are you properly licensed/certified by State of Florida to perform the specified services?
Yes No

5. **EXPERIENCE:**

Years in business: _____

Years in business under this name: _____

Years performing this type of work: _____

Has your company: Failed to complete or defaulted on a contract: ____ Yes ____ No

Been involved in bankruptcy or reorganization: ____ Yes ____ No

Pending judgment claims or suits against firm: ____ Yes ____ No

6. **PERSONNEL**

How many employees does your company employ: _____

List all positions or position categories within your firm (may use additional sheets if needed).

Position/Category (List all)	Full-time	Part-time

7. REFERENCES:

List at least three references for which you have provided services related to this RFP Scope of Services (similar scope/size) in the past five years - preferably government agencies.

Reference #1:

Company/Agency Name: _____

Address: _____

Contract Person: _____

Phone: _____ Email: _____

Project Description: _____

Contract \$ Amount: _____

Date Completed: _____

Reference #2:

Company/Agency Name: _____

Address: _____

Contract Person: _____

Phone: _____ Email: _____

Project Description: _____

Contract \$ Amount: _____

Date Completed: _____

Reference #3:

Company/Agency Name: _____

Address: _____

Contract Person: _____

Phone: _____ Email: _____

Project Description: _____

8. NOTICE OF PARTIES AND BINDING AUTHORITY

The following information is required if Respondent is selected for award of a contract with the County.

Notice to Parties

All notices, demands, requests for approvals or other communications shall be in writing, and shall be sent by registered or certified mail, postage prepaid, return receipt requested, or overnight delivery service (such as federal express), or courier service or by hand delivery to:

Contractor Name: _____

Attn: _____

Mailing Address: _____

Binding Authority

The person to execute the contract must be an officer of the company. If not an officer of the company, Respondent must provide proof of signing authority. Please provide the name, email address, and phone number of person who will execute the contract, if awarded.

Name of Person to execute contract (if awarded): _____

Title: _____

Email Address: _____

Phone Number: _____

The Remainder of this Page Intentionally Left Blank

DRUG FREE WORKPLACE CERTIFICATE

I, the undersigned, in accordance with Florida Statute 287.087, hereby certify that _____
_____ (print or type name of firm)

1. Publishes a written statement notifying that the unlawful manufacture, distribution, dispensing, possession or use of a controlled substance in the workplace named above and specifying actions that will be taken against violations of such prohibition.
2. Informs employees about the dangers of drug abuse in the workplace, the firm's policy of maintaining a drug free working environment, and available drug counseling, rehabilitation, and employee assistance programs, and the penalties that may be imposed upon employees for drug use violations.
3. Gives each employee engaged in providing commodities or contractual services that are under bid or proposal, a copy of the statement specified above.
4. Notifies the employees that as a condition of working on the commodities or contractual services that are under bid or proposal, the employee will abide by the terms of the statement and will notify the employer of any conviction of, plea of guilty or nolo contendere to, any violation of Chapter 1893, or any controlled substance law of the State of Florida or the United States, for a violation occurring in the work place, no later than five (5) days after such conviction, and requires employees to sign copies of such written statement to acknowledge their receipt.
5. Imposes a sanction on, or requires the satisfactory participation in, a drug abuse assistance or rehabilitation program, if such is available in the employee's community, by any employee who is so convicted.
6. Makes a good faith effort to continue to maintain a drug free workplace through the implementation of a drug free workplace program.

[Remainder of the page intentionally blank.]

“As a person authorized to sign a statement, I certify that the above-named business, firm, or corporation complies fully with the requirements set forth herein.”

Authorized Signature

Date Signed

State of: _____

County of: _____

Sworn to (or affirmed) and subscribed before me by means of ___ physical presence or ___ online notarization, this _____ day of _____, 20___ by _____ who is ___ personally known to me or ___ produced _____ as identification.

Notary Public

My commission expires: _____

CONTRACTOR E-VERIFY AFFIDAVIT

I hereby certify that _____ (Contractor Company Name) does not employ, contract with, or subcontract with an unauthorized alien, and is otherwise in full compliance with Section 448.095, Florida Statutes.

All employees hired on or after January 1, 2021 have had their work authorization status verified through the E-Verify system.

A true and correct copy of _____ (Contractor Company Name) proof of registration in the E-Verify system is attached to this Affidavit.

Print Name: _____

Date: _____

STATE OF FLORIDA

COUNTY OF _____

The foregoing instrument was acknowledged before me by means of physical presence or online notarization, this _____ (Date) by _____ (Name of Officer or Agent, Title of Officer or Agent) of _____ (Name of Contractor Company Acknowledging), a _____ (State or Place of Incorporation) Corporation, on behalf of the Corporation. He/She is personally known to me or has produced _____ as identification.

Notary Public

Printed Name

My Commission Expires: _____

SUBCONTRACTOR E-VERIFY AFFIDAVIT

I hereby certify that _____ (Subcontractor Company Name) does not employ, contract with, or subcontract with an unauthorized alien, and is otherwise in full compliance with Section 448.095, Florida Statutes.

All employees hired on or after January 1, 2021 have had their work authorization status verified through the E-Verify system.

A true and correct copy of _____ (Subcontractor Company Name) proof of registration in the E-Verify system is attached to this Affidavit.

Print Name: _____

Date: _____

STATE OF FLORIDA

COUNTY OF _____

The foregoing instrument was acknowledged before me by means of physical presence or online notarization, this _____ (Date) by _____ (Name of Officer or Agent, Title of Officer or Agent) of _____ (Name of Contractor Company Acknowledging), a _____ (State or Place of Incorporation) Corporation, on behalf of the Corporation. He/She is personally known to me or has produced _____ as identification.

Notary Public

Printed Name

My Commission Expires: _____



NASSAU COUNTY
BOARD OF COUNTY COMMISSIONERS
Procurement Department
96135 Nassau Place, Suite 2
Yulee, Florida 32097
Ph: 904-530-6040

TO: All Prospective Proposers

FROM: Lanaee Gilmore, Procurement Director

SUBJECT: Addendum No. 1
Request for Proposal Number NC24-025-RFP
Image-Based Road Pavement Condition Assessment Services

DATE: August 5, 2024

This addendum is hereby incorporated into the solicitation documents of the project referenced above. The following items are clarifications, corrections, additions, deletions and/or revisions to, and shall take precedence over, the original documents.

Please be advised that the Pre-Proposal Meeting scheduled for August 6, 2024, is hereby canceled due to a weather event. The meeting will be rescheduled, and the new date will be provided in Addendum No. 2.

The solicitation due date and opening time remains: **August 28, 2024 at 10:00 AM EST**

VENDOR HEREBY ACKNOWLEDGES THIS ADDENDUM ELECTRONICALLY THROUGH PLANETBIDS BY ITS BID SUBMISSION.



NASSAU COUNTY
BOARD OF COUNTY COMMISSIONERS
Procurement Department
96135 Nassau Place, Suite 2
Yulee, Florida 32097
Ph: 904-530-6040

TO: All Prospective Proposers

FROM: Lanaee Gilmore, Procurement Director

SUBJECT: Addendum No. 2
Request for Proposal Number NC24-025-RFP
Image-Based Road Pavement Condition Assessment Services

DATE: August 13, 2024

This addendum is hereby incorporated into the solicitation documents of the project referenced above. The following items are clarifications, corrections, additions, deletions and/or revisions to, and shall take precedence over, the original documents.

*The **online pre-proposal meeting** is rescheduled to August 16, 2024 at 1:30 p.m. Please use the link below to attend.*

[Click Here to Join the Pre-Proposal Meeting](#)

Meeting ID: 274 818 162 010

Passcode: PVjepJ

The solicitation due date and opening time remains: August 28, 2024 at 10:00 AM EST

VENDOR HEREBY ACKNOWLEDGES THIS ADDENDUM ELECTRONICALLY THROUGH PLANETBIDS BY ITS BID SUBMISSION.



NASSAU COUNTY
BOARD OF COUNTY COMMISSIONERS
Procurement Department
96135 Nassau Place, Suite 2
Yulee, Florida 32097
Ph: 904-530-6040

TO: All Prospective Proposers

FROM: Lanaee Gilmore, Procurement Director

SUBJECT: Addendum No. 3
Request for Proposal Number NC24-025-RFP
Image-Based Road Pavement Condition Assessment Services

DATE: August 16, 2024

This addendum is hereby incorporated into the solicitation documents of the project referenced above. The following items are clarifications, corrections, additions, deletions and/or revisions to, and shall take precedence over, the original documents.

Questions and Answers

1. The number of miles has not been provided in the RFP. Can the County please provide the number of centerline miles? In addition, can the County also provide a functional classification breakdown of the roadways? This will help us in determining the number of test miles.

Answer: There are approximately 400 centerline miles. The County has local roads, minor collectors and major collector roads (no interstates). The County does not have mileage for each.

2. For the Sidewalk Condition Assessment, can the County please provide an estimate on the number of miles of sidewalks?

Answer: The County estimates 75 to 80 miles of sidewalk.

3. Does the Sidewalk Condition Assessment also include an assessment of the curb ramps?

Answer: Yes

4. For the Traffic Sign Assessment, can the County provide an estimated number of signs?

Answer: The last count, taken over a decade ago, was 80,000, which also included delineators. However, the County cannot confirm its accuracy.

5. In Appendix B, Price Sheet, the total cost is for the 3-year initial term. Please confirm.

Answer: Appendix "B" has been updated to allow for Respondents to identify the costs for Assessment services and Software services. The combined total of these two items will be used for evaluation purposes

6. Can the County verify the number of centerline miles that you want assessed?

Answer: Approximately 400 Miles.

7. Does the County anticipate only one collection to be completed during the three-year contract term?

Answer: The expectation is one collection every 3 to 5 years.

8. How should the Pavement Management Software pricing be factored into the Appendix B – Price Sheet? Should we include it as part of the Category 1 – Condition Assessment Services?

Answer: Appendix "B" has been updated to allow for Respondents to identify the costs for Assessment services and Software services. The combined total of these two items will be used for evaluation purpose.

9. Can the County provide the total centerline mileage broken down by each functional class (Arterial, Collector, Local, etc.) if available?

Answer: The County does not have this breakdown.

10. Does the County maintain an existing/baseline sidewalk inventory in GIS?

Answer: No.

11. Does the County currently utilize enterprise software such as Cityworks, OpenGov, Central Square, Brightly, etc.?

Answer: Yes, the County uses Brightly.

12. Does the county want a pavement condition assessment performed in years 2 and three of the initial term of the contract or only the listed non-pavement assets?"

Answer: The County is requesting an initial pavement assessment in year 1 and the Optional services to be requested in year 2 or 3.

13. According to Appendix A, 3 III, "The awarded vendor shall not assign or subcontract any of the work or obligations required unless by written consent of the County."

Does this preclude the consultant from submitting a third-party Cloud-Based Software Management Program as part of our proposal?"

Answer: The County is seeking full service from the awarded vendor. Appendix "B" has been updated to allow for Respondents to identify the costs for Assessment services and Software services. The combined total of these two items will be used for evaluation purposes.

14. In addition to collecting the surface defects of a pavement network, the International Roughness Index (IRI) is a valuable compliment to the Pavement Condition Index (PCI) when considering the overall health of a road segment. May the County be interested in having IRI scores delivered for each segment in addition to the PCI scores?"

Answer: At this time, the County is only interested in the PCI.

15. The Appendix "B" Price Index only considers a single lump sum for completing this project. Oftentimes, there can be drastic variations in cost estimates for both data collection components of a project and software components of a project. Would the County consider amending the Appendix "B" Price Index to subset between the data collection costs and the software costs?"

Answer: Appendix "B" has been updated to allow for Respondents to identify the costs for Assessment services and Software services. The combined total of these two items will be used for evaluation purposes.

The questions and answers period has been extended to: August 20, 2024 at 4:00 PM EST

The solicitation due date and opening has been changed to: September 5, 2024 at 10:00 AM EST

Attachment: Revised Appendix "B" Price Sheet – Addendum 3

VENDOR HEREBY ACKNOWLEDGES THIS ADDENDUM ELECTRONICALLY THROUGH PLANETBIDS BY ITS BID SUBMISSION.

APPENDIX "B"
REVISED PRICE SHEET - ADDENDUM 3

Vendor shall provide Image-Based Road Pavement Condition Assessment Services in accordance with Appendix "A", Scope of Services at the cost(s) below.

SECTION I		
Category 1: Image-Based Road Pavement Condition Assessment Services		
1	Cost of Image-Based Road Pavement Condition Assessment Services (3 Year Term) <p align="center">Year 1 \$ _____ Year 2 \$ _____ Year 3 \$ _____</p> <i>Provide on a separate sheet a schedule of hourly rates for each position title, description of responsibilities, capacity and the amount expected to be billed related to task assignments. Hourly rates must be fully burdened to include all costs (overhead, profit, and non-labor expenses, such as travel, mileage, per diem for meals and incidentals, etc.)</i>	
2	Cost of Cloud-Based Software Management Program (3 YEAR TERM). If no additional cost, enter Zero. <p align="right">\$ _____</p>	
<p align="center">Total Cost (Line Item 1 [Yr.1, Yr.2, and Yr.3] + Line Item 2) = \$ _____</p>		
SECTION II		
Category 2: Optional Services		
1	Total Cost of Sidewalk Condition Assessment <p align="center">Year 1 \$ _____ Year 2 \$ _____ Year 3 \$ _____</p> <i>Provide on a separate sheet a schedule of hourly rates for each position title, description of responsibilities, capacity and the amount expected to be billed related to task assignments. Hourly rates must be fully burdened to include all costs (overhead, profit, and non-labor expenses, such as travel, mileage, per diem for meals and incidentals, etc.)</i>	
2	Total Cost of Traffic Sign Assessment <p align="center">Year 1 \$ _____ Year 2 \$ _____ Year 3 \$ _____</p> <i>Provide on a separate sheet a schedule of hourly rates for each position title, description of responsibilities, capacity and the amount expected to be billed related to task assignments. Hourly rates must be fully burdened to include all costs (overhead, profit, and non-labor expenses, such as travel, mileage, per diem for meals and incidentals, etc.)</i>	
SECTION III		
Category 3: Additional Services, if needed		
1	The provided hourly rates submitted for Category 1 and Category 2 for each position title and description shall be used for additional services, if needed.	

Company: _____
Address: _____
City, State, Zip code: _____
Phone Number: _____ Email: _____
Authorized Signature: _____ Printed Name: _____
Title: _____ Date: _____



NASSAU COUNTY
BOARD OF COUNTY COMMISSIONERS
Procurement Department
96135 Nassau Place, Suite 2
Yulee, Florida 32097
Ph: 904-530-6040

TO: All Prospective Proposers

FROM: Lanae Gilmore, Procurement Director

SUBJECT: Addendum No. 4
Request for Proposal Number NC24-025-RFP
Image-Based Road Pavement Condition Assessment Services

DATE: August 23, 2024

This addendum is hereby incorporated into the solicitation documents of the project referenced above. The following items are clarifications, corrections, additions, deletions and/or revisions to, and shall take precedence over, the original documents.

Question and Answer

1. Can we get a listing of all County-Maintained Roads?

Answer: Attachment "I", Master Road List is included with Addendum No. 4.

The solicitation due date and opening remains: September 5, 2024 at 10:00 AM EST

Attachment: ATTACHMENT "I", MASTER ROAD LIST

VENDOR HEREBY ACKNOWLEDGES THIS ADDENDUM ELECTRONICALLY THROUGH PLANETBIDS BY ITS BID SUBMISSION.

Street Name	Location	Maint. By	St. Type	Directions
1ST AV	Fernandina	FB -City	Paved	Off of Sadler, behind Dairy Queen
S. 3RD ST	Fernandina	County	Paved	Off of Lime St

ATTACHMENT "I" MASTER ROAD LIST

Street Name	Maint. By	Location	St. Type	Directions
ABACO ISLAND DR	County	FB	Paved	Off Old Nassauville Rd(Nassau Lakes)
ABBY LN	Private	CALLAHAN	Dirt	North of River Rd, off Jones Cemetery Rd
ABERCORN RD	Private	HILLIARD	Dirt	North of Oak Grover, off of Kings Ferry Rd
ABIGAIL LN	Private	HILLIARD	Dirt	South of Hallman Rd, off of US 1
ABSOLUTE DR	Private	HILLIARD	Dirt	North of Haddock Rd off of Middle Rd North
ACORN LN	Private	FB	Dirt	off of Crews Rd
ACORN PL	Private	HILLIARD	Dirt	North of Pecan Dr, off Old Dixie Hwy
ACURA CT	County	FB	Paved	North of Sterling Lane off Benz Place
ADA ELIZABETH LN	Private	CALLAHAN	Dirt	South of Commanchee Rd off of Pickett St
ADAMS RD	County	FB	Paved	Off 8th St, between Magnolia and Wall St
ADARA WAY	Private	YULEE	Dirt	Off of Antares Way, west of HWY17
ADDISON LN	County	HILLIARD	Dirt	West of Sikes Lane off Freddie Geiger Rd
ADDISON PL	Private	YULEE	Dirt	South off of Roses Bluff, west of Chester Rd
ADMIRAL AV	County	FB	Paved	Off of Schubert Rd, west of Lonnie Crews
AIRPLANE LN	County	YULEE	Paved	East of HWY 17, off of Harts Rd
AIRPORT RD	Fernandina	FB City	Paved	Off of Amelia Island Pkwy
AIRSTREAM AV	Callahan	CALLAHAN	Paved	Off Mickler Rd
AJA CT	Private	FB City	Paved	West of Amelia Rd, off Barrington Dr
AKRON TR	Private	HILLIARD	Dirt	West of CR121 off Trigg Rd
ALABAMA AV	Fernandina	FB City	Dirt	Off of S. Fletcher, north of Jasmine St
ALACHUA AV	Fernandina	FB City	Paved	Off of S. Fletcher, north of Bill Melton Rd
ALACHUA ST	Fernandina	FB City	Paved	One block north of Centre St (downtown)
ALACHUA TR	Private	HILLIARD	Dirt	West of River Rd, off of Rowe Cutoff
ALADDINS WAY	Private	YULEE	Paved	Off Vegas Blvd, south of Pinewood Dr
ALBANY PLACE	Private	CALLAHAN	Paved	Off Honeysuckle private portion
ALBERMARLE CT	County	FB	Paved	North Hampton Golf Club, off Bostwick Wood
ALBERT WAY	Private	FB	Dirt	Off Old Nassauville, South of Mobley Heights
ALBINO CATFISH LN	Private	CALLAHAN	Dirt	Off Keen Cemetery Rd
ALDERMAN DR	Private	YULEE	Dirt	off CR108, east of Amos White Rd
ALDERMAN LN	Private	HILLIARD	Dirt	Off Lessie Rd, South of Coppers Neck
ALDERWOOD ST	Private	CALLAHAN	Dirt	Off Pratt Siding, between Victory Ln and Patsy
ALENE RD	County	YULEE	Paved	Off of Harts Rd
ALEXIS LN	Private	FB	Dirt	Off Lonnie Crews Rd, west of Owens Rd

ATTACHMENT "I" MASTER ROAD LIST

Street Name	Maint. By	Location	St. Type	Directions
ALGER RD	County	YULEE	Paved	South of Wilson Neck off of Lana Rd
ALICE ST	County	HILLIARD	Paved	Off of Eastwood Rd north of US 1
ALLAN ST	Fernandina	FB City	Paved	Off of S. Fletcher, south of Mizell Ave
ALLIANCE PL	Private	YULEE	Dirt	Off of SR200, west of Miner Rd
ALLIE SUE LN	Private	BRYCEVILLE	Dirt	Off CR 121, north of Horseshoe Circle
ALLIGATOR CREEK RD	County	FB City	Paved	West of Old Nassauville, off Arbor Lane
ALLYSA LN	Private	CALLAHAN	Dirt	North of Griffin Rd off Middle Rd South
ALMA ST	Hilliard	HILLIARD	Paved	North of CR108, between Orange St & Mill St
ALOHA LN	Private	FB	Dirt	North of Mobley Heights, off Karen Walk
ALTAIR WAY	Private	YULEE	Dirt	West off HWY 17, south of William Burgess
ALTON LN	Private	CALLAHAN	Dirt	West of Pickett, off Ada Elizabeth Lane
AMAGANSETT DR	County	FB	Paved	Off North Hapton Club Way
AMALFI DR	Private	FB City	Paved	North of Julia, off Amelia Island Pkwy
AMANDA CT	County	YULEE	Paved	Off Blackmon Rd (West of Hedges Area)
AMARYLLIS CT	County	FB	Paved	Off Amelia Concourse
AMBER JACK LN	Private	HILLIARD	Dirt	North of Andrews Rd, off Sundberg Rd
AMBERWOOD LN	Private	FB	Paved	So. of Amelia Concourse, off Old Nassauville
AMBLERWOOD WAY	Private	CALLAHAN	Paved	East of US 1, Off of Lem Turner
AMELIA AV	Fernandina	FB City	Dirt	Off S. 18th St, north of Beech St
AMELIA BAY ESTATES DR	Private	FB	Paved	Off Old Nassauville, So. of Amelia Concourse
AMELIA CIR	Fernandina	FB City	Paved	Off 15th St, East between Leon St & Dade St
AMELIA CONCOURSE	County	FB	Paved	South off A1A
AMELIA DR	Fernandina	FB City	Paved	Off 15th St, East between Leon St & Dade St
AMELIA GREEN	Fernandina	FB City	Paved	South of Sadler, off Will Hardee
AMELIA ISLAND PKWY	County	FB	Paved	Off 8th St, to First Coast Hwy
AMELIA LANDINGS ACCESS	Fernandina	FB City	Paved	aka Off Shore Dr, off Sadler rd
AMELIA NATIONAL PKWY	Private	FB	Paved	Off Amelia Concourse
AMELIA PLAZA	Fernandina	FB City	Paved	Runs between 8th & 14th, N of TJ Courson
AMELIA RD	County	FB	Paved	Off 8th St, and/or off Amelia Pkwy
AMELIA RETREAT ACCESS	Private	FB City	Paved	Off First Coast Hwy, south of Beach Access 110
AMELIA RIVER GOLF CLUB	Fernandina	FB City	Paved	Off Buccaneer Trail
AMELIA ST	Fernandina	FB City	Gravel	East of 14th St off Ladies St
AMELIA TRACE CT	Fernandina	FB City	Paved	West Of Fletcher off Sadler Rd

ATTACHMENT "I" MASTER ROAD LIST

Street Name	Maint. By	Location	St. Type	Directions
AMELIA VILLAGE CIR	Private	FB City	Paved	Off 1st Coast Hwy , north of the Plantation
AMELIA WOODS ACCESS	Fernandina	FB City	Paved	at the end of Mizell Ave, off S. Fletcher
AMERICA LN	County	CALLAHAN	Chip Seal	off the end of Old Baldwin
AMERICA LN	County	CALLAHAN	Dirt	off the end of Old Baldwin
AMERICAN DREAM DRIVE	Private	CALLAHAN	Paved	Off Bismark Rd
AMHURST OAKS DR	Callahan	CALLAHAN	Paved	Off Dr. Martin Luther King JR Ave, north of US 1
AMOS WHITE RD	County	YULEE	Dirt	South off of CR108, east of Lessie Rd
AMY DR	County	YULEE	Paved	Off Chester Rd, South of Roses Bluff
ANCHOR CT	Private	YULEE	Dirt	West off of HWY 17, Access from Crandall Rd
ANCHORAGE PL	County	FB	Paved	At the end of Eastwind Dr, off Will Hardee
ANDERSON TR	Private	CALLAHAN	Dirt	Off Old Baldwin, east of Sandy Ford Rd
ANDORA DR	County(TBD)	YULEE	Paved	Off A1A in Timercreek Subdivision
ANDREA PL	Private	BRYCEVILLE	Dirt	Off Motes Rd, east of US Hwy 301
ANDREWS RD	County	HILLIARD	Paved	East of CR121, to US Hwy 301
ANDYS SAW MILL RD	Private	CALLAHAN	Dirt	Off Sauls Rd, east of Musslewhite
ANGEL CRSG	Private	CALLAHAN	Dirt	Off Ratliff Rd, East of Thomas Creek Rd
ANGIE RD	County	YULEE	Paved	(Hedges area) off Blackmon Rd
ANN DR	County	CALLAHAN	Paved	Off US Hwy 1, north of Church Rd
ANNA MARIE LN	Private	HILLIARD	Dirt	Off Betts Rd, west of Old Dixie Hwy
ANNIE LAURA ST	County	CALLAHAN	Paved	Off of SR200, northwest of Straton Rd
ANTARES WAY	Private	YULEE	Dirt	Off of Hwy 17, south of William Burgess Blvd
ANTHONY ST	County	FB	Dirt	Off of Scott Rd, or First Coast Hwy
ANTLER TR	Private	HILLIARD	Dirt	Off Trigg Rd, west of Johnson Rd
APACHE TR	Private	CALLAHAN	Dirt	Off Commanchee Rd, west of Pickett St
APOKA CT	Pub/Priv	FB	Paved	Off Champlain Dr, in Hampton Lakes
APPALOOSA AV	Private	YULEE	Paved	South of A1A, off Miner Rd
APPIAN WAY	Private	HILLIARD	Dirt	Off Murree Rd, south of Lake Hampton Rd
AQUA VISTA CT	Pub/Priv	YULEE	Paved	Off Starfis, east of Chester , in Heron Isles
AQUATIC LN	Private	CALLAHAN	Dirt	Off Pinebreeze, east of US Hwy 1
ARABIAN RD	Private	YULEE	Dirt	Off Lippizan Court
ARBOR DR	Private	FB	Paved	Amelia Island Pkwy,north of Beach Access 105
ARBOR LN	County	FB	Chip Seal	Off Old Nassauville Rd, South of Dirt Rd
ARCHERS LN	Private	CALLAHAN	Dirt	North of Keme Rd, off US 1

ATTACHMENT "I" MASTER ROAD LIST

Street Name	Maint. By	Location	St. Type	Directions
ARENBURGH DR	Private	CALLAHAN	Dirt	at the end of Ellis Ave, off Keen Cemetery Rd
ARIELS TR	Private	CALLAHAN	Dirt	At Live Oak Church/Braddock/Gonzalez Lane
ARLINE RD	County	CALLAHAN	Paved	East off Old Dixie Hwy, north Sandra Lane
ARMSTRONG RD	County	CALLAHAN	Paved	Off Dornbush, west of Lem Turner
ARNOLD DR	Hilliard	HILLIARD	Dirt	Off W. Sixth St, west of HWY 1
ARNOLD RIDGE DR	County	YULEE	Paved	Off Chester Rd, North of Roses Bluff
ARRIGO BLVD	County	Fernandina	Paved	
ARROW LN	Private	HILLIARD	Dirt	Off Sundberg, southeast of CR121
ARROWHEAD PL	Private	HILLIARD	Dirt	East of US 1, off Conner Cutoff Rd
ART WILSON LN	County	YULEE	Dirt	East of HWY17, off Radio Ave
ARTESIAN BLVD	County	CALLAHAN	Paved	Off US 1, north of Church Road
ARTHUR TORLEY LN	Private	FB	Dirt	Off Nassau River Road, east of Arbor Lane
ASH ST	Fernandina	FB City	Paved	Runs bewtween 16th and Citrona, S.of Atlantic
ASHCRAFT LN	Private	HILLIARD	Dirt	Weat of Conner Rd, off Barbara Lane
ASHERTON COVE	Private	CALLAHAN	Dirt	off Brista Way in Clear Lake Estates Sub
ASHFORD CT	Private	YULEE	Paved	East of Blackrock Rd, off Windsor Dr
ASHLEY AV	County	YULEE	Paved	East of HWY 17, S. of Radio Ave, off Brooke St
ASHLEY CT	County	FB	Paved	Off Park Square Place in Egans Bluff
ASHWOOD LN	Private	FB	Paved	Off Amelia Island Pkwy, Private Quarters Entry
ASKINS AV	Fernandina	FB City	Paved	Off S. Fletcher, north of Mizell
ASPEN WAY	County	CALLAHAN	Dirt	Off Quail Road, West of Old Dixie Hwy
ASTOR LN	Private	YULEE	Dirt	Off US Hwy 17, south of Harts Rd
ATHENA LN	Private	YULEE	Dirt	Off Cardinal Road, west of Harts Rd
ATKINSON LN	Private	CALLAHAN	Dirt	Off Dyal Road
ATLANTIC AV	State	FB	Paved	Main St downtown from the Intercoastal to the Ocean
ATLANTIC PL	Private	FB	Paved	Off Amelia Island Pkwy, in Ocean Village
ATLANTIC VIEW DR	Fernandina	FB City	Paved	at the end of Jean Lafitte Blvd
ATLANTIC WAY	Private	FB	Paved	Off Ocean Village Drive, in Ocean Village Sub
AUBREY CT	Private	FB	Paved	Off Old Nassauville Rd, S of Amelia Concourse
AUDUBON AV	Private	FB	Dirt	Off Clement Road, south of A1A
AUGER LN	Private	FB	Dirt	Off Scott Road, east of First Coast Hwy
AUGUSTUS AV	County	YULEE	Paved	Off William Burgess, in Cartesian Pointe
AUSMUS AV	County	YULEE	Dirt	East of Hwy 17, off Callaway Drive

ATTACHMENT "I" MASTER ROAD LIST

Street Name	Maint. By	Location	St. Type	Directions
AUSMUS AV	County	YULEE	Chip Seal	East of Hwy 17, off Callaway Drive
AUTUMN RD	Private	HILLIARD	Dirt	Off Tracy Rd, west of CR121
AUTUMN TRC	County	F B	Paved	Off Buccaneer Trail, south of Canopy Drive
AVALON DR	Private	HILLIARD	Dirt	Off Nelson Rd, North of Tompkins Landing
AVANT RD	County	YULEE	Paved	Off Nelson Neck Rd, south of Harts Rd
AVERY RD	County	FB	Paved	Off First Coast Hwy, South of Stewart Ave
AVRIETT WAY	Private	FB	Paved	Off Floridian Dr. only private part of Flora Parke
AZALEA DR	Private	HILLIARD	Dirt	West of Pine St, off Shady Lane
AZALEA LN	Private	FB	Dirt	Off Barnwell, north of River Marsh Dr
AZALEA ST	Fernandina	FB	Paved	East of 15th St, off Northpark Drive

Street Name	Maint. By	Location	St. Type	Directions
B & B DR	Private	CALLAHAN	Dirt	Off Thomas Creek, south of Larsen Rd
B ST	Fernandina	FB City	Gravel	Off S. Fletcher St, south of Sadler
BABCOCK CT	Pub/Priv	FB City	Paved	Off Champlain Dr, in Hampton Lakes
BACK ACHERS LN	Private	YULEE	Dirt	At the end of Peeples Rd, north of A1A
BAHAMA PT	Private	FB City	Paved	In Amelia Lakes Condo, off A1A
BAILEY HADDOCK LN	County	HILLIARD	Dirt	Off Kings Ferry/River Bluff, End of Middle Rd North
BAILEY RD	County	FB City	Paved	Runs Southeast of 8th St to Amelia Island Pkwy
BAKER DR	County	YULEE	Paved	Off Blackrock, north of A1A
BALD EAGLE PL	Private	HILLIARD	Dirt	Off Kings Ferry Rd, north of Haddock Rd
BALDERDASH PL	Private	BRYCEVILLE	Gravel	Off CR121, north of US Hwy 90
BALLAD LN	Private	HILLIARD	Dirt	Old Old Dixie Hwy, north of Pratt Siding
BALLPARK RD	County	CALLAHAN	Paved	South of River Road, off Fox Hound Trail
BALLYS PL	Private	YULEE	Paved	East of Hwy17 , in Hideway Sub
BAMBI LN	Private	HILLIARD	Dirt	Off Lessie Rd, south of White Oak Rd
BAMBOO HOLLOW	Private	YULEE	Dirt	Off of SR 200 West of meadowfield Bluff
BARBARA LN	County	HILLIARD	Dirt	Off of Conner rd South of diamond back trk
BARBARAS PL	County	FB	Paved	Off Mobley Heights rd North of Douglas rd
BARBER GREEN RD	County	BRYCEVILLE	Dirt	Off of CR 121 North of Batten Rd
BARCLAY PL	Private	FB	Paved	Off of First Coast highway take Mackinas gwy to st
BARN OWL DR	Private	CALLAHAN	Dirt	Off Of Wiregrass way South of Tupelo Ln
BARNARD LN	Private	HILLIARD	Dirt	off of Liller rd North of Linder Ln
BARNWELL CIR	County	FB	Paved	Off of Barnwell Rd North of L.S. Morrison
BARNWELL CT	Private	FB	Paved	Off of Barnwell Circle halfway round the circle
BARNWELL RD	County	FB	Paved	Off of SR 200 West of Old Nassauville rd
BARON DR	Private	YULEE	Gravel	Off of SR 200 East of Blackrock Rd
BARRINGTON DR	Private	FB	Paved	Off of Amelia Rd North of Kenneth Ct
BARSONAGE CT	County	FB	Paved	Off of North Hampton West of Sagaponack dr
BARTRAM TR	Private	CALLAHAN	Paved	Off of Griffin Rd West of Oscar Ln
BASS LN	Pub/Priv	YULEE	Paved	Off of Heron Isles Pkwy East of Starfish dr
BATEY LN	Private	BRYCEVILLE	Dirt	off of Cr 121 North of Horseshoe Circle
BATTEN RD	County	BRYCEVILLE	Dirt	Off of Cr 121 North of Hamp Hicks rd
BAY RD	County	HILLIARD	Paved	Off of Cr121 North of Varnes rd
BAY VIEW DR	Private	FB	Paved	Off of Osster Bay dr(off Barnwell) north of Soapcrk
BAYBERRY CT	County	CALLAHAN	Dirt	Off of Swallowfork Av Ne of Little Live Oak Ln
BAYLAND DR	Private	CALLAHAN	Dirt	Take Lem Turner to Clear Lake dr to Bayland dr
BEA RD	County	CALLAHAN	Paved	Off Of Dornbush rd West of Armstrong Rd
BEACH LAGOON RD	Private	FB	Paved	Off marsh Lagoon rd off of First Coast Highway
BEACH WALKER RD	Private	FB	Paved	off First Coast Highway North of marsh Point rd
BEACH WALKER VILLAS A&B AC	Private	FB	Paved	off of Beach Walker Rd
BEACH WALKER VILLAS C&D AC	Private	FB	Paved	Off Of Beach Walker Rd
BEACH WOOD RD	Private	FB	Paved	Off of Racquet Park Dr Off of First Coast Highway
BEACH WOOD VILLAS ""A""	Private	FB	Paved	Off of Beachwood Rd
BEACH WOOD VILLAS ""B""	Private	FB	Paved	off of Beachwood Rd
BEACH WOOD VILLAS ""C""	Private	FB	Paved	off of Beachwood Rd
BEACHSIDE PL	Private	FB	Paved	off of Beach wood rd North of Sandcastles ct

Street Name	Maint. By	Location	St. Type	Directions
BEACON PT	County	YULEE	Paved	Off of Wilson Neck rd West of Holbrook av
BEAGLE TR	Private	HILLIARD	Dirt	Off of Lessie Rd South of Foxhaven Ln
BEAN ST	Fernandina	FB City	Paved	Take AIP to Canopy Drive to Bean St
BEANER LN	Private	CALLAHAN	Dirt	Off of Dyal Rd East of Gage rd
BEAR LN	Private	YULEE	Dirt	Off of Miner Rd South of Virginia Ln
BEAR RUN RD	County	CALLAHAN	Paved	Off of Bismark rd, West of Conifer TRC
BEARD ST	Private	YULEE	Dirt	Yulee
BEAVER CREEK DR	Private	HILLIARD	Dirt	Off of Rowe Cutoff rd East of CR 121
BEAZERS PL	Private	YULEE	Dirt	Off of Harts rd South Of Hedges Way and Com.Pk
BECKER AV	County	CALLAHAN	Dirt	Runs E to W from Lee Dr to Charles st (near Us 1)
BEECH ST	Fernandina	FB City	Paved	Off of 14th st or 8th st South of Atlantic Av.
BELL LAGOON DR	Private	YULEE	Dirt	Off of Blackrock rd, north of Bywater Branch Ln
BELL LN	Private	CALLAHAN	Dirt	Off of Lem Turner rd, West of Music Ln
BELL RD	County	HILLIARD	Dirt	off of Bay Rd, East of Citadel tr
BELL RIVER EST RD	County	YULEE	Chip Seal	Off of Roses Bluff Rd North of Brooker Rd
BELLAGIO CT	Private	YULEE	Paved	Us 17 to Nevada av, Left on Vegas, just past Sinatra st
BELLAMY LN	Private	CALLAHAN	Dirt	Off 301 east of newcomb rd
BELLEVILLE LN	County	YULEE	Dirt	Off of Chester Rd , North of Chester river rd
BELLFLOWER WAY	County	FB	Paved	Off of Amelia Comcourse, East of Daisy Ln
BELTED KINGFISHER	Private	FB	Paved	Off of Marsh Creek rd, South of Painted Bunting
BELVEDERE AV	Fernandina	FB City	Paved	Off of Citrona Dr. South of Florida av.
BEN SORENSEN RD	Fernandina	FB City	Paved	Off of Bill Melton Rd, West of Dunewood Pl
BENBRANCH FARM LN	Private	CALLAHAN	Dirt	Off of Keen Cemetery rd , west of scaff lain Pl
BENCHMARK AV	County	YULEE	Paved	Off of Chester rd, North of Nightingale ln
BENJAMIN ST	Fernandina	FB City	Paved	Off of Broome St, East of N 14th st
BENRAY LN	Private	CALLAHAN	Dirt	Off of Jones Way , West of heritage Pl
BENT CREEK CIR	Private	HILLIARD	Dirt	Off of Cr 108 South of Brittany Pl
BENTDILLY LN	Private	CALLAHAN	Dirt	Off of Keme rd, Off of Us 1, North of Pinebreeze
BENTWATER LN	Private	HILLIARD	Dirt	Off of Cr121, North of Roy Sikes Rd
BENZ PL	County	FB	Paved	Take Will Hardee to Sterling lane to Benz Pl
BERKLEY CT	County	FB	Paved	Simmons rd to Park Square pl to Berkley ct
BERMUDA DR	Private	FB	Paved	Comcourse to Amelia national Pkwy, to Bermuda Dr
BERRY DR	Private	HILLIARD	Dirt	Off of Conner Nelson rd, North of Cavalier Ln
BERRYESSA WAY	Pub/Priv	FB	Paved	Off of Majestic Walk Blvd, South of Cherry Creek dr.
BESSIES LAKE	Private	CALLAHAN	Dirt	Us 1 to J,Welliott dr, to Starr ln, to Bessies Lake
BETHEL CHURCH RD	County	CALLAHAN	Dirt	Off of Old Dixie HWY, North of Elliot rd
BETINA DR	Hilliard	HILLIARD	Dirt	Off of Georgia st, North of Circus Tr
BETTS RD	County	HILLIARD	Dirt	Off of Old Dixie Hwy, South of Clyatt Cir
BEUGNET RD	Fernandina	FB City	Paved	Off of Sadler rd, East of South Fletcher
BIG BOAR RD	Private	CALLAHAN	Dirt	Callahan
BIG HAMMOCK LN	Private	HILLIARD	Dirt	Off of Kings Ferry Rd, North of Haddock rd
BIG LEAF LN	County	YULEE	Paved	Miner rd to Shady Oak drive to Big Leaf Ln
BIG OAK AV	County	FB	Paved	Off Old nassauville rd, South of Dirt Rd
BIG OAKS RD	Private	BRYCEVILLE	Dirt	Off of 301 South of North Boundary Rd
BIG PINE DR	County	FB	Paved	Off of North Lakeside Drive, Off of Egans Bluff rd

Street Name	Maint. By	Location	St. Type	Directions
BILL HURLBERT RD	Private	YULEE	Dirt	Off of Harts rd, North of Windy Oaks Ln
BILL JOHNSON RD	County	HILLIARD	Paved	Off of Kings Ferry rd, East of Middle rd
BILL MELTON RD	Fernandina	FB City	Paved	Off of Via Del Rey, North of Zachary ct
BILLS TR	Private	YULEE	Dirt	Wildwood rd to Chippewa to Bills tr
BILLYVILLE DR	Private	BRYCEVILLE	Dirt	Off Us 301 South of poder pl
BIRCH CT	County	CALLAHAN	Paved	SR 200 West of Burns rd to White Oaks pl to Birch ct
BIRCHWOOD PL	Private	HILLIARD	Dirt	Off of Lessie rd, North of Melton Rd
BIRD LN	Private	YULEE	Dirt	Off of Goodbread rd. West of Deer ln
BIRDSONG LN	Private	CALLAHAN	Dirt	Off of River rd East of Hurst dr
BISMARK RD	County	CALLAHAN	Paved	Off of Hodges rd, North of Lem Turner
BISON LN	Private	YULEE	Dirt	Off of Buffalo st off of Clyde Higginbotham
BISTINEAU CT	Pub/Priv	FB	Paved	Fernandina Beach
BITTER NUT	Private	FB	Paved	Off of Sea marsh Rd , North West of Hickory Ln
BLACK JACK LN	Private	HILLIARD	Dirt	Off of River rd, North of Rowe Cutoff rd
BLACK JACK RDG	Private	CALLAHAN	Dirt	Off of Thomas Creek Rd , South of Scott Ln
BLACK PEARL LN	Hilliard	HILLIARD	Dirt	Off of Lee Street, East of Pine st
BLACKBEARD PL	Fernandina	FB City	Paved	Off of jean Lafitte Blvd, North of Countess of Egmont
BLACKBEARDS WAY	Private	YULEE	Paved	Off of Long Johns Trl, in Pirates wood, off Blackrock
BLACKCLAW LN	Private	HILLIARD	Dirt	Off of Murree rd, South of Plymouth rock Dr
BLACKHAWK TR	Private	FB	Gravel	Off of Owens Rd South of Caroline way, near Mobley
BLACKHEATH PARK DR	Private	YULEE	Paved	Off of Blackroad rd South of Captians Pointe rd
BLACKMON RD	County	YULEE	Paved	Off of haddock rd, East of Miner rd
BLACKROCK HAMMOCK DR	Private	YULEE	Paved	Off of Blackrock rd, North of Freeman Rd
BLACKROCK RD	County	YULEE	Paved	Off of SR 200 West of Barnwell
BLACKSMITH PL	Private	BRYCEVILLE	Dirt	Off of Horse Circle , North of Giddy Up Ln
BLACKSONS CRSG	Private	CALLAHAN	Dirt	Off of Sandy Ford Rd, NW of Cowbird Ln
BLACKSTOCK LN	Private	HILLIARD	Dirt	Off of Sikes dr, North of Sutton ln
BLACKWATER PL	Private	BRYCEVILLE	Dirt	Ford rd to Boyd rd to Blackwater, Past Carrol rd
BLACKWAY LN	Private	BRYCEVILLE	Gravel	Off Batten rd, West of Moeller Pl
BLADON RD	County	YULEE	Dirt	Harry Green rd to Weldon av To Bladdon rd, (Sr200)
BLAIR CT	Private	CALLAHAN	Dirt	Off of ThomasCreek rd, North of Ratliff rd
BLAZING TR	Private	HILLIARD	Dirt	Off Barbara ln, South of Chance Ln
BLESSED WAY	Private	CALLAHAN	Dirt	Off of US 1 North of Colson Rd
BLISS DR	Private	HILLIARD	Dirt	Off of Bay Rd, East of Cross Branch Rd
BLOOMFIELD CT	Private	FB	Paved	Off of Greenberry Rd, South of Rosewood Ln
BLOSSOM LN	Private	CALLAHAN	Dirt	Off of meadows Ln, West of Peepaws Pl
BLOOMINGTON WAY	Private	CALLAHAN	Paved	Off Albany Place
BLUE FISH LN	Private	BRYCEVILLE	Dirt	Off US 301, North of Hidden Creek Trl
BLUE HERON CT	County	FB	Paved	Off Citrona, North of Marlin Ct
BLUE HERON LN	County	FB	Paved	Off Citrona, North of marlin Ct
BLUE JAY WAY	Private	HILLIARD	Dirt	off Cr 108, North of South Forty Dr
BLUE LN	Private	FB	Dirt	Off of Old Nassauville Rd, South of Terra Cotta Wy
BLUE MOON DR	Private	HILLIARD	Dirt	Off of Hope Ln, North of Scenic River Dr
BLUEBERRY LN	Private	HILLIARD	Dirt	Off Rowe rd, East of Boomer dr
BLUEBIRD PL	Private	CALLAHAN	Dirt	Off of Thomas Creek rd, North of Blair Ct

Street Name	Maint. By	Location	St. Type	Directions
BLUESTEM SPUR	Private	CALLAHAN	Dirt	Off of Four Creeks rd, West of Boggey Creek Lndg
BLUFF VIEW CIR	Private	YULEE	Paved	Roses Bluff to Bluff View rd to Bluff View Circle
BLUFF VIEW RD	Private	YULEE	Dirt	Off of Roses Bluff rd, East of Raddin Rd
BLUME DR	Private	CALLAHAN	Dirt	Off of Old Dixie Hwy, North of Quail Rd
BO WADE DR	County	HILLIARD	Dirt	Off of Lake Hampton rd, West of Penny Haddock rd
BOARDWALK LDG	County	FB	Paved	Off of Arrigo Blvd, North of Waterway Ct
BOB WHITE LN	County	FB	Paved	Runs North to South From Diane dr to Curnutte off 14
BOBBY DR	County	YULEE	Dirt	Off of Pages Dairy Rd, East of Yulee Hills rd
BOBBY MOORE CIR	County	YULEE	Paved	Off of SR 200, East of William Burgess Blvd
BOBCAT LN	Private	FB	Dirt	Off of Owens rd, East of Lonnie Crews rd
BOGGY CREEK LANDING RD	Private	CALLAHAN	Dirt	Off of Four Creeks rd, West of Mills Creek Lndg
BOGGY TR	Private	CALLAHAN	Dirt	Off of Middle rd, South of Allysa Ln
BOLES CIR	County	FB	Paved	Off of Clinch Dr, south of Pelican In
BOND RD	County	HILLIARD	Dirt	Off of Church dr, West of US 1
BONNIE OAKS DR	County	FB	Paved	Off of Bonnieview rd, West of Cashen Wood dr
BONNIEVIEW RD	County	FB	Paved	Off of Clinch Dr, East of Russell rd
BOOMER DR	Private	HILLIARD	Dirt	Off of Rowe rd, West of Blueberry Ln
BOOTH ST	Callahan	CALLAHAN	Paved	Off of 301, North of 2nd ave
BOSQUE BELLO	Fernandina	FB City	Paved	Off of North 14th st, South of White st
BOSSMAN LN	Private	HILLIARD	Dirt	Off of Us 1, South of Testone Ln
BOSTICK WOOD DR	County	FB	Paved	Off of Shinnecock Hills dr,, West of North HamptonWy
BOTTLEBRUSH LN	Private	FB	Paved	First Coast Hwy to Enclave Mnr, to Bottlebrush
BOURDEAU LN	Private	CALLAHAN	Gravel	Off of US 1, North of Landfill rd
BOW & ARROW CAMPGROUN	Private	YULEE	Paved	Off of 17, South of Hedges meat mkt
BOW HUNTER LN	Private	HILLIARD	Dirt	Off of Kings Ferry rd, North of Eagle Claw Pl
BOW TIE ALY	Private	HILLIARD	Dirt	Off Of Cr 121, North of Sundberg rd
BOWIE LN	Private	CALLAHAN	Dirt	Off of Mary Sauls Cir, West of Pickett st
BOWMAN RD	Private	FB	Paved	First Coast Hwy to Amelia Village Cir to Bowman
BOXER LN	Private	BRYCEVILLE	Dirt	Off of Cr 121, North of Holton St
BOXWOOD LN	Private	FB	Paved	FCHWY to Raqqquet Park Dr, to beachwood, to St
BOYD LN	County	BRYCEVILLE	Dirt	Off of Ford rd, North of Carrol Rd
BOYD RD	County	BRYCEVILLE	Chip Seal	Off of Cr 121, North of WildCat Wy
BOYETT LN	Private	FB	Gravel	off of Arbor Ln, North of Seymore Ln
BOYSENBERRY LN	Private	FB	Dirt	Off of Pine Grove rd, East of Nelson rd
BOZEMAN LN	Private	HILLIARD	Gravel	Off of Penny haddock rd, North of Lake Hampton rd
BRADDOCK RD	County	CALLAHAN	Dirt	Off of Old Dixie Hwy, North of Perret Plantation rd
BRADY POINT RD	County/Private	FB	Paved	Off Pine Grove to A1A County, Portion to subdivision pvt.
BRAMBLE HEDGE LN	Private	BRYCEVILLE	Gravel	Off us 1 , North of Motes rd
BRANCH CREEK DR	County	YULEE	Paved	Off of Roses Bluff Rd, West of Raddin rd
BRANDIES AV	County	CALLAHAN	Paved	Off of Us 1, North of Dixie Av
BRANDON WAY	Private	CALLAHAN	Dirt	Off of Larsen rd, South of Cherokee Tr
BRANDY BRANCH CHURCH PL	Private	BRYCEVILLE	Paved	Off of Cr121, South of Boyd Rd
BRANDY LN	Private	CALLAHAN	Dirt	Off of River rd, West of Hathaway Dr.
BRANNAN WAY	Private	YULEE	Dirt	Off of SR 200, East of Palm Tree Dr.
BRANTLEY RD	Private	HILLIARD	Dirt	Off Murrhee Rd, south of Lake Hampton Rd

Street Name	Maint. By	Location	St. Type	Directions
BRAT DR	Private	HILLIARD	Dirt	Off of Tuggle rd, North of Lovett Ln
BREADCRUMB TR	Private	CALLAHAN	Dirt	Off of Sagebrush Ln, East of Crossfire Tr
BREAKERS CT	County	FB	Paved	Off of Eastwind dr to Breakers dr, to Ct, offW. Harde
BREAKERS DR	County	FB	Paved	Off of Eastwind dr, Off Will hardee
BREEZY LN	County	CALLAHAN	Dirt	Off of Swallowfork Ave
BRENTWOOD LN	Private	BRYCEVILLE	Dirt	Off of Kinard rd, East of Capistrano Pl
BRIAR PATCH TR	Private	HILLIARD	Dirt	Off of Franklin Rd, North of Andrews Rd
BRIARWOOD AV	Private	YULEE	Dirt	Off of Mentoria Rd, North of Pine Crest rd
BRICKYARD LANDING RD	Private	HILLIARD	Dirt	Off of Sandy Bluff rd, Off of White oak rd, off lessie
BRIDAL RD	County	FB	Paved	Off of Bonnieview rd, West of Sycamore Ln
BRIE WAY	Private	BRYCEVILLE	Dirt	Off of Ella av, South of D.B. Hicks rd
BRIGHTON PL	Private	YULEE	Dirt	Off of Blackrock rd, South of Dolphin Way
BRINKLEY ST	Callahan	CALLAHAN	Dirt	Off of Fifth Av, West of Brown st
BRISTA WAY	Private	CALLAHAN	Dirt	Lem Turner To Clear Lk dr. to Bayland, to Brista
BRISTOL AV	Pub/Priv	YULEE	Paved	Off of Chester Rd, North of Roses Bluff Rd
BRITT LYNN LN	Private	YULEE	Dirt	Off of Pages Dairy rd, North West of Florida av
BRITTANY CT	County	FB	Paved	Off of Park Square Pl, Off of Simmons rd
BRITTANY PL	Private	HILLIARD	Paved	Off of CR 108, South of Dump Truck Ln
BRITTNEY LN	County	BRYCEVILLE	Dirt	CR 121 to Stokes rd to Brittney Ln
BROCKWOOD DR	Private	HILLIARD	Dirt	Off of Us 1, North of Mizell Tract rd
BROKEN ARROW RD	County	HILLIARD	Dirt	Off of Hodges rd, South of Joseph Ln
BROKEN BRIDGE RD	Hilliard	HILLIARD	Dirt	US 1 to Reagan Pl, to Broken Bridge, South of Ingham
BROOKE ST	County	YULEE	Paved	Off of Alene rd, Ne of Madeline, Off Runs to Radio
BROOKER RD	County	YULEE	Dirt	Off of Roses Bluff rd, South of Bell River Est Rd
BROOKHILL PL	Private	FB	Paved	Off 107, North of Terra Cotta Wy
BROOKS RD	County	BRYCEVILLE	Dirt	Off of 301I, North of harper Crossing Pl
BROOKWOOD DR	County	YULEE	Paved	Off of Deerwood dr, off Long Leaf, in Timberridge
BROOME ST	Fernandina	FB City	Paved	Off of N 14th st, North of Alachua st
BROOMSAGE PRESERVE RD	Private	CALLAHAN	Dirt	Off of River rd, West of Birdsong Ln
BROWN ST	Callahan	CALLAHAN	Paved	Between 5th av and Nahoney st, West if Mickler st
BROWNS FARM RD	Private	CALLAHAN	Dirt	Quail rd to Apen Wy, To Browns Farm rd, (Old Dixie)
BRUCES PL	Private	HILLIARD	Dirt	Cr 121 to Sikes dr, to Bruces Pl, West of Ruby Dr
BRUSH CREEK LN	Private	HILLIARD	Dirt	Off of Hodges rd, East of Broken Arrow
BRUSSO FRANKLIN RD	Private	HILLIARD	Paved	Off of Bay rd, East of Pee Wee Ln
BRYCE LN	County	CALLAHAN	Dirt	Swallowfork to Dales Pl, To Bryce Ln
BUCCANEER TR	County	FB	Paved	Off of AIP wy, South of Airport
BUCKEYE CT	Private	FB	Paved	Off of Amelia National Pkwy, West of Starling Ct
BUCKHEAD TR	County	BRYCEVILLE	Paved	Off of Ford rd, Just West of Duval Line
BUCKS WAY	Private	BRYCEVILLE	Dirt	CR121 to Cortez rd to Bucks Way
BUCKSKIN RD	Private	HILLIARD	Dirt	Off of Bay Rd, West of McIntosh rd
BUCKTHORNE DR	Private	FB	Paved	Off of Wild Grape, off of Beach Wood Dr,
BUFFALO ST	County	YULEE	Dirt	Off of Clyde Higginbotham, East of Harvester
BULFORD RD	County	HILLIARD	Dirt	Off of Cr 108, East of Eastwood Rd
BULLOCK BLUFF RD	Private	BRYCEVILLE	Dirt	CR121 to Settingdown Dr, west to ead of road
BURGESS GEIGER RD	Private	HILLIARD	Dirt	Off of US 1, West of Salvation Ln

Street Name	Maint. By	Location	St. Type	Directions
BURLINGTON TR	Private	HILLIARD	Dirt	East to west From Eastwood rd to Bulford rd
BURMEISTER RD	County	FB	Paved	Off of Lina rd, East of Shiloh Pl
BURNEY RD	County	FB	Paved	Off of First Coast Hwy, South of Lewis st
BURNHAM LN	Fernandina	FB City	Paved	Homwtown dr, to heather st, to Burnham, Off Citrona
BURNS RD	County	CALLAHAN	Dirt	Off of SR 200, East of White Oaks Pl
BUSCH DR	Private	HILLIARD	Dirt	Off of Sheard Stokes rd, North of Rowe rd
BUTLER LN	Private	CALLAHAN	Paved	Off of Oak Tr, Off of River rd, West of Spurlock Ln
BUTTER BEAN LN	Private	BRYCEVILLE	Dirt	Off of US 301, South of Hambone Dr
BUTTERCUP CT	Private	FB	Paved	In Flora Parke, Off Fern Parke Way
BUTTERFLY LN	Private	HILLIARD	Dirt	Off of Old Dixie Hwy, North of Rowe rd
BUTTERFLY TR	Private	FERNANDINA	Gravel	Off of Chem Cell rd, Off of AIP Wy, West of Simmon
BY PASS RD	County	CALLAHAN	Paved	Runs off Bay Rd and Old Dixie Rd, south of Quail Rd
BYWATER BRANCH LN	Private	YULEE	Dirt	Off of Blackrock rd, North of Italia Wy

Street Name	Maint. By	Location	St. Type	Directions
C ST	Fernandina	FB City	Gravel	Off of South Fletcher Av, South of B st
CABBAGE CREEK TR	Private	HILLIARD	Paved	Off of Middle rd, South of Melrose Pl
CABIN RD	Private	CALLAHAN	Dirt	SR 200 to Four Creeks rd, to Cabin rd
CABOOSE LN	Private	BRYCEVILLE	Dirt	301 to Motes rd, to Caboose Ln
CACTUS LN	Private	HILLIARD	Dirt	Bay rd, to McIntosh to Cactus Ln
CADE ST	Pub/Priv	YULEE	Paved	off of Commodore Point dr, In heron Isles
CAESARS AV	Private	YULEE	Paved	17 to nevada av, to Vegas blvd, to Caesars av
CAILA LN	Private	CALLAHAN	Dirt	Off of Thomas Creek rd, South of Grouch In
CALAIS LN	County	FB	Paved	Off of Will Hardee, South of Reatta Ln
CALEB CT	Private	CALLAHAN	Dirt	Off of Sandy Ford rd, North of Daybreak Dr
CALHOUN RD	County	FB	Paved	Off of Oneil Scott Rd, South of Lonnie Ln
CALHOUN ST	Fernandina	FB City	Paved	Runs East to West From N 15th to N17th, N of Broome
CALLAWAY CT	County	YULEE	Dirt	Us 17 to Callaway dr, to Ct
CALLAWAY DR	County	YULEE	Paved	Off Of Us 17, South of William Burgess Blvd
CALLE CORTA	Fernandina	FB City	Paved	Off of Leon st, Off 14th st N, N of Hernando
CALUMET DR	Pub/Priv	FB	Paved	Majestic Walk to Berryessa, to Calumet,(Comcourse)
CAMELLIA ST	Fernandina	FB City	Paved	Off of Northpark dr, off of South 15th st,
CAMELOT LN	County	CALLAHAN	Paved	North to South from Sherwood rd to Roy Booth Rd
CAMP GROUND RD	Private	CALLAHAN	Dirt	Callahan
CAMP RD	Private	HILLIARD	Gravel	Off of Kings rd, South of Jakes rd
CAMPBELL CT	County	CALLAHAN	Dirt	Off of Swallowfork, East of Dales Pl
CAMPSITE 6 RD	Private	HILLIARD	Dirt	Hilliard
CANAAN WAY	Private	CALLAHAN	Dirt	Us 1 to Artesian Blvd to Canaan Wy
CANAL RD	County	BRYCEVILLE	Dirt	CR 121 to Carter st, South of Balderdash Pl, to Canal
CANDLEWOOD DR	Private	HILLIARD	Dirt	Off of River Rd, North of Thumper Ln
CANNONBALL LN	Private	HILLIARD	Dirt	Off of Crawford Ln, West of Frog Pl
CANOE LN	Private	FB	Dirt	Off of Alligator Creek Rd, North of Stingray Ln
CANOPUS WAY	Private	YULEE	Dirt	17 to Antares wy, to Adara wy, to Canopus Wy
CANOPY DR	Fernandina	FB City	Paved	Off of Buccaneer Tr, North of Marian Dr
CANTEBURY DR	Hilliard	HILLIARD	Dirt	Off of Oxford St, North of W Fourth st
CANTERBURY LN	Fernandina	FB City	Paved	Off of Will hardee Rd, North of Purcell Dr
CANVASBACK RD	Private	FB	Paved	Off of Beach Walker Rd, West of First Coast Hwy
CANYON CREEK RD	Private	HILLIARD	Gravel	Off of Kolars Ferry Rd, East of Kings Ferry rd
CAPE SOUND DR	Fernandina	FB City	Paved	Off of Sadler Rd, West of Drury Rd
CAPE ST	County	YULEE	Dirt	Off of Belleville In, Off of Chester Rd
CAPISTRANO PL	Private	BRYCEVILLE	Dirt	Off of Kinard rd, West of Brentwood Ln
CAPITAL DR	Private	HILLIARD	Dirt	Kenny Connor rd, To Jane In, To Capital Dr
CAPRICE LN	County	FB	Paved	Will Hardee To Ciera In to Caprice Ln
CAPTAIN HOOK DR	Fernandina	FB City	Paved	Off of Pirates Bay Dr, Off of Captain Kidd
CAPTAIN KIDD DR	Fernandina	FB City	Paved	Off of Inverness off of Will Hardee
CAPTAINS CT ACCESS	Private	FB	Paved	Off of Beach Walker rd Captains Court
CAPTAINS POINTE RD	Private	YULEE	Paved	Off of Blackrock rd, South of Pirates Bluff Rd
CAPTAINS WAY	Fernandina	FB City	Paved	Opposite Canopy dr off Pkwy, Before Spinnaker Ct
CARAVEL TR	Private	YULEE	Paved	Off of Pirates Way, Off Blackrock, Pirates Woods
CARDINAL LN	Private	CALLAHAN	Dirt	Off of Bismark Rd, West of Circle Dr

Street Name	Maint. By	Location	St. Type	Directions
CARDINAL RD	County	YULEE	Paved	Off of harts rd, West of Still Meadow Ln
CARIBBEAN CT	County	FB	Paved	Off of Islesworth Dr to Right on Montego to St
CARLEE LN	Private	HILLIARD	Dirt	Off of Cr 121, South of Holly Ridge Ln
CARLS LN	Private	FB	Dirt	Off of Rainbow Acres rd, South of Shady Acres Ln
CARLTON DUNES DR	Private	FB	Paved	Off of Peters Point Rd, East of Parkway
CARNATION ST	Fernandina	FB City	Paved	Off of Park Av West of Gardenia St
CAROLINE WAY	Private	FB	Dirt	Off of Owens rd, South of Lonnie Crews Rd
CAROLYN PARKS-FLOWERS	Callahan	CALLAHAN	Paved	Callahan
CARPENTER RIDGE CT	County	YULEE	Paved	Arnold ridge to Castle Ridge dr to Carpenter Rdg
CARR VILLAGE RD	County	YULEE	Chip Seal	Us 17 to Sowell rd , Runs between Sowell and Crosby
CARR VILLAGE RD	County	YULEE	Dirt	Us 17 to Sowell rd , Runs between Sowell and Crosby
CARRIE COURT	Private	FB	Paved	Off Floridan Dr. only private part of Flora Park
CARRINGTON DR	Private	CALLAHAN	Paved	Lem Turner to Clear Lk Dr, to Bayland Dr, to Steet
CARROLL CORNER RD	County	HILLIARD	Chipseal	Off of Cr 121, South of Jessie Rd
CARROLL RD	County	BRYCEVILLE	Dirt	Off of Ford rd, West if Boyd Ln
CARTER LN	Private	HILLIARD	Dirt	Off of Cuyler dr, North of Justice Trl
CARTER ST	County	BRYCEVILLE	Dirt	Off CR 121, South of Balderdash Pl
CARTESIAN POINTE DR	County	YULEE	Paved	Off of William Burgess Blvd, West of Harts rd
CASA ROJA LN	Private	HILLIARD	Dirt	Off of Cr 121, South of Varnes Rd
CASA WOODS LN	Private	CALLAHAN	Dirt	Off Of Us 1, South of Hunters Green Dr
CASCADE TR	Private	HILLIARD	Dirt	Off of Trigg rd, East of Johnson rd
CASEY TR	Private	YULEE	Dirt	Off of Haddock Rd, West of Knowles Rd
CASHEN DR	County	FB	Paved	Off of Susan Dr, North of Holly Dr
CASHEN RD	County	FB	Dirt	Off of Bailey Rd, North of Pine Rd
CASHEN WOOD DR	County	FB	Paved	Off of Bonnieview Rd, Off of Clinch
CASSIA CT	Private	FB	Paved	Off of Beachwood Rd, South of Boxwood Ln
CASTLE RIDGE DR	County	YULEE	Paved	Off of Arnold Ridge Dr , Off Chester rd
CASTRO CT	Private	FB	Paved	Off of Manucy Rd, East of Keystone Ln
CATALINA DR	County	FB	Paved	Off of Mobley Heights rd, West of Karen Walk
CATFISH LN	Private	HILLIARD	Dirt	Off of Nelson Rd, North of Tompkins Landing
CATHEDRAL LN	County	YULEE	Paved	Off of St Paul Blvd, West of St Thomas St
CATHERINE AV	County	CALLAHAN	ChipSeal	Lem Turner rd to Lisa Dr, To Catherine Av
CATHERINE ST	Hilliard	HILLIARD	Paved	Off or Ruby Dr, East of Mill st
CATIES WAY	County	CALLAHAN	Paved	Off of Hurst rd, Off of Ratliff rd
CATO WAY	Private	CALLAHAN	Dirt	Off of Fourth Av, West of US 1
CATTAIL CIR	Private	YULEE	Paved	Off of Plummers Creek Dr, West of Lockhaven Dr
CATTLE BEND DR	Private	CALLAHAN	Dirt	Off of Pickett st and Mary Sauls Circle
CAULKINS RD	County	CALLAHAN	Dirt	Off of Swallowfork Av, East of Maple Ct
CAUSEWAY PL	County	FB	Paved	Off of Arrigo Blvd, West of Boardwalk Ldg
CAVALIER LN	Private	HILLIARD	Dirt	Off of Conner Nelson rd, North of Taz dr
CAVALIER WAY	Private	YULEE	Gravel	Off of Mt Zion Loop, South of SR 200
CAYMAN CIR	County	FB	Paved	Off of Parliament Dr, West of nassau Lakes Cir
CEDAR AV	County	YULEE	Dirt	Off of Blackrock rd, North of Groover Ln
CEDAR AV	County	YULEE	Chip Seal	Off of Blackrock rd, North of Groover Ln
CEDAR ST	Fernandina	FB City	Paved	Off of 8th st, South of Beech st

Street Name	Maint. By	Location	St. Type	Directions
CENTER AV	Callahan	CALLAHAN	Paved	Off of Brown st, South of Mickler st
CENTRAL RD	County	FB	Dirt	Off of Old Nassauville rd, Off of Duval rd
CENTRAL RD	County	FB	Chip Seal	Off of Old Nassauville rd, Off of Duval rd
CENTRE ST	Fernandina	FB City	Paved	Off of Front st, West of N 2nd st
CENTURY LN	Private	HILLIARD	Dirt	Off of CR 121 to Bow Tie Aly to Century Ln
CESSNA CT	Private	YULEE	Paved	SR 200 to Cesna Dr to Ct, East of Victorias Pl
CESSNA DR	Private	YULEE	Paved	Off of SR 200, East of Victorias Pl
CESSNA LN	Fernandina	FB City	Paved	Off of Airport Rd, East of Citation ct
CHAD ST	Fernandina	FB City	Paved	Off of Jasmine st, East of jamine Pl
CHAMPION DR	Private	BRYCEVILLE	Dirt	Cr 121 to Dunroven dr, West of Deacon Dr
CHAMPION LODGE DR	Private	CALLAHAN	Dirt	US 1 to Colson rd, to Historical Ln to Champion Lodge
CHAMPLAIN DR	Pub/Priv	FB	Paved	Off of Majestic Walk Blvd, South of Apoka Ct
CHANCE LN	Private	HILLIARD	Dirt	Conner rd to Barbara Ln to Chance Ln
CHANDLER LN	Private	YULEE	Paved	Off of Blackrock Rd, South of Noeta Pl
CHANEY DR	Private	HILLIARD	Dirt	Off of Sundberg Rd, South of Ramble Ln
CHAPARRAL LN	Private	HILLIARD	Dirt	Off of US 1, South of Roundup Pl
CHAPEL RD	Private	HILLIARD	Dirt	Off of US 1, South of Pine Tree Dr
CHARIS WAY	Private	CALLAHAN	Dirt	Off of US 1, East of Holiday Dr
CHARITY LN	Private	HILLIARD	Dirt	Off of Sundberg Rd, South of Trinity Ln
CHARLEMAGNE CT	Private	BRYCEVILLE	Dirt	Bryceville
CHARLES GREEN RD	Private	HILLIARD	Dirt	Off of CR 121, South of Conner Collins Rd
CHARLES ST	County	CALLAHAN	Dirt	US 1 to Lee Dr to Becker Av to Charles St
CHARLIES WAY	Private	CALLAHAN	Dirt	Off of Griffin Rd, North of J, Claxton Ln
CHARLOTTE DR	County	CALLAHAN	Paved	Off Of Roy Booth Rd, South of Michelle Ln
CHARMED WAY	Private	YULEE	Dirt	Off of SR 200 West of Spicewood St
CHARWOOD DR	County	CALLAHAN	Paved	Off of US 1, South of Artesian Blvd
CHATEAU LN	Private	BRYCEVILLE	Dirt	301 to Brooks rd to Vineyard to Chateau Ln
CHAZZ PL	County	YULEE	Paved	Off of St Thomas St, South of Grant Pl
CHEM CELL CLUB DR	County	FB	Chip Seal	Off of Parkway, West of Simmons rd
CHEM CELL RD	County	FB	Chip Seal	Off of Parkway, West of Simmons rd
CHEROKEE TR	Private	CALLAHAN	Dirt	Off of Larsen rd, East of Brandon wy
CHERRY CREEK DR	Pub/Priv	FB	Paved	Off of Majestic Walk Blvd, North of Berryessa Way
CHERRY LAUREL WAY	County	YULEE	Paved	Off of Sand Hickory Tr, West of Hickory Village Wy
CHESAPEAKE AV	Pub/Priv	YULEE	Paved	Off of Chester Rd, South of Rhianna Ln
CHESHIRE PL	Private	CALLAHAN	Dirt	Off of Thomas Creek rd, West of Bluebird Pl
CHESTER RD	County	YULEE	Paved	Off of SR 200, West of Blackrock Rd
CHESTER RIVER RD	County	YULEE	Dirt	Off of Chester rd, North of Iris Ln
CHESTNUT LN	Private	CALLAHAN	Dirt	Off of Quail Rd, East of Horseshoe Pond Rd
CHEVY RD	Private	CALLAHAN	Paved	Off of Jones Cemetery Rd, North of Abby Ln
CHEYENNE LN	Private	BRYCEVILLE	Dirt	Off of CR 121, South of Batey Ln
CHICK WAY	Private	CALLAHAN	Dirt	Off of Lem Turner Rd, South of Serendipitty Ln
CHIMNEY RIDGE CT	County	YULEE	Paved	Off of Castle Ridge Dr, In Arnold Ridge
CHINOOK LN	Private	FB	Dirt	Off of Phillips Manor Rd, East of Whimbrel Ln
CHIPMUNK LN	Private	BRYCEVILLE	Gravel	Off of CR 121, South of Prairie Dog Ln
CHIPPEWA TR	County	YULEE	Dirt	Off of Wildwood Rd, North of Muddy Tr

Street Name	Maint. By	Location	St. Type	Directions
CHOLERTON LN	Private	HILLIARD	Dirt	Off of Crews rd, Shouth of Ruby dr
CHRISTIAN WAY	County	YULEE	Paved	Off of SR 200, East of meadowfield Bluff
CHRISTINE LN	Private	CALLAHAN	Gravel	Off of Us 1, South of Taylor rd
CHRISTOPHER LN	County	FB	Gravel	Off of Winterberry Av, West of Live Oak Dr
CHURCH AV	County	BRYCEVILLE	Paved	Off of 301, South of Motes Rd
CHURCH DR	County	HILLIARD	Paved	Off of CR 121, North of Lucy Ln
CHURCH RD	County	CALLAHAN	Paved	Off of US 1, South of Horizon Way
CIERA LN	County	FB	Paved	Off of Will Hardee Rd, East of Reatta Ln
CIRCLE DR	County	CALLAHAN	Dirt	Off of Stratton Rd, East of Hodges Rd
CIRCLE T LN	Private	HILLIARD	Dirt	Off of Sheard Stokes Rd, South off CR 108
CIRCUS TR	Hilliard	HILLIARD	Dirt	Off of Georgia St, South of Betina Dr
CISTERN WAY	Private	HILLIARD	Dirt	Lk Hampton to Pigeon Creek to Cistern Way
CITADEL TR	Private	HILLIARD	Dirt	Off of Bay Rd, East of Cross Branch rd
CITATION CT	Private	FB	Paved	Off of Airport rd, Off of Parkway, S of Amelia Rd
CITIZENS CIR	County	YULEE	Paved	Off of Veterans Way, near Court House,
CITRONA DR	County	FB	Paved	County from Sadler to just south of Date Street
CITRONA DR	Fernandina	FB City	Paved	Date Street to Atlantic is City
CLAXTON CIR	Private	CALLAHAN	Dirt	Off of keen Cemetery rd, North of Ellias Av
CLAXTON RD	County	YULEE	Paved	Off of Lana Rd, Runs to Deleene Rd
CLEAR LAKE DR	Private	CALLAHAN	Dirt	Off of Lem Turner rd, West of Ogilvie rd
CLEARWATER RD	County	FB	Paved	Off of Mobley Hgts rd, South of Douglas rd
CLEEK CT	Fernandina	FB City	Paved	Off of Canopy Dr, West of Bean st
CLEMENTS RD	County	FB	Paved/Dirt	Off of Pine Grove rd, West of Otter Run Dr
CLEMMONS RD	County	CALLAHAN	Dirt	Off of 5th Ave, East of US 1
CLEVELAND AV	Fernandina	FB City	Paved	Off of S Fletcher Av, South of Racheal Av
CLIFTON ACRES RD	Private	CALLAHAN	Dirt	Off of Keen Cemetery rd, West of Roundtree Ln
CLINCH DR	County	FB	Paved	Off of SR 200, East of Bailey rd
CLINT DR	Private	HILLIARD	Dirt	Off of Us 1, East of Henry Smith rd
CLINTON LN	Private	CALLAHAN	Dirt	Off of Artesian Blvd, West of Miracle Ln
CLOVER AV	County	YULEE	Dirt	Off of Chester rd, South of Iris Ln
CLOVER LN	Private	CALLAHAN	Dirt	Take Us 1 to Ivys Pl, Turn to Clover Ln, N of primrose
CLUB VILLAS ACCESS	Private	FB	Paved	Fernandina Beach
CLUBHOUSE RD	Private	FB	Paved	off of Amelia National Pkwy, NE of Bermuda Ct
CLYATT CIR	County	HILLIARD	Chip Seal	Off of Old Dixie Hwy, East of Betts Rd
CLYDE HIGGINBOTHAM RD	County	YULEE	Dirt	Off of Harts rd, South of Peacock Ct
CLYDE LN	County	BRYCEVILLE	Dirt	Off of CR 121, North of Limousine Ln
CLYDE ST	County	YULEE	Dirt	Off of Williams Av, Sourh of John St
COASTLINE DR	County	YULEE	Paved	Off of Gene Lasserre Blvd, North of SR 200
COBBLER CT	Private	YULEE	Paved	Roses Bluff to Bluff View Cir to Cobbler Ct
COBBLESTONE DR	County	YULEE	Paved	Off of Timber Creek Blvd, South of Andora Dr
COCONUT CV	County	FB	Paved	Off of Lil William rd, North of Burmeister rd
CODEY LN	Private	HILLIARD	Dirt	Off of CR 121, South of Whispering Pines Ln
CODY CIR	Private	HILLIARD	Paved	Off of Eastwood rd, North of Alice st
COFFEE MILL LN	Private	HILLIARD	Paved	Off of Us 1, Norrth of Vintage Ln
COLBY DR	County	CALLAHAN	Paved	Off of Griffin farm, East of Phoenix Ct

Street Name	Maint. By	Location	St. Type	Directions
COLEMAN LN	Private	HILLIARD	Gravel	Off of Cr 121, East of Knight rd
COLLECTION PL	Private	HILLIARD	Dirt	Off of Conner Cutoff, East of JAM trac
COLLEGE PKWY	County	FERNANDINA	Paved	Off of Old Nassauville Rd
COLONY TR	Private	HILLIARD	Dirt	Off of Murree Rd, South of Blackclaw Ln
COLSON RD	County	CALLAHAN	Paved	Off of US 1, North of Taylor Rd
COMMANCHEE RD	County	CALLAHAN	Millings	Off of Pickett st, South of Flynn Rd
COMMANDANT ST	Fernandina	FB City	Gravel	Off of Ladies st In Old Town Fernandina
COMMERCIAL PARK DR	Private	YULEE	Paved	Off of Harts rd, North of Beazers Pl
COMMODORE POINT DR	Pub/Priv	YULEE	Paved	Off of Heron Isles Pkwy, East of Starfish Dr
CONCORD PL	Private	BRYCEVILLE	Dirt	Off of Ella Av, South of Gibraltar Dr
CONDOR LN	County	YULEE	Millings	Off of Winona Bayview Rd, North of Fields rd
CONFEDERATE OAKS DR	Private	YULEE	Dirt	Off of Freeman Rd, Off Blackrock rd
CONGREGATION LN	County	CALLAHAN	Millings	Off of Live Oak Church rd, South of Dyal Rd
CONGRESS PL	Private	BRYCEVILLE	Dirt	Off of Eastwood Dr, North of Pale Rider Tr
CONIFER TRC	Private	CALLAHAN	Dirt	Off of Bismark rd, East of Bear Run Rd
CONLEY RD	Private	CALLAHAN	Dirt	Off of Wiregrass Way, South of Barn Owl Dr
CONNER COLLINS RD	Private	HILLIARD	Dirt	Off of CR 121, North of Charles Green rd
CONNER CUTOFF RD	County	HILLIARD	Dirt	Off of US 1, North of Davis rd, Goes to MurrHee Rd
CONNER LN	Private	YULEE	Dirt	Off of Blackrock rd, North of Prestige Ln
CONNER NELSON RD	County	HILLIARD	Paved	Off of CR 121 West of Liller rd
CONNER RD	County	HILLIARD	Dirt	Off of CR 121, South of Henry Lee Rd
CONVERSE LN	Private	YULEE	Dirt	Off of Radin Rd, South of Roses Bluff rd
CONWAY WAY	Private	FB	Dirt	Frank Ward rd to Tammy Tr to Conway Way
COOK DR	County	CALLAHAN	Paved	Off of Bismark rd, East of Kilpatrick Rd
COOK RD	County	FB	Dirt	Off of Old Nassauville rd, West of Goffinsville Rd
COOKIE TR	Private	HILLIARD	Dirt	Off of CR 108, East of HawkHaven In
COOKVILLE RD	Private	YULEE	Dirt	Off of Blackrock Rd, South of Wisteria Ln
COONERVILLE RD	Private	YULEE	Dirt	Off of Wingate Lndg Rd, Of of Owens Farm Rd
COOPERS NECK RD	County	HILLIARD	Chip Seal	Off of Lessie Rd, South of Timmons rd
COOPERS WAY	Private	YULEE	Paved	Off of Roses Bluff Rd, South of Haven rd
COPPER HEAD LN	Private	HILLIARD	Dirt	Off of Oak Hill Rd, South of Cypress Ridge Dr
COPPER PENNY DR	Private	HILLIARD	Dirt	Off of Penny Haddock Rd, North of Golden Penny Tr
COQUINA WAY	Private	CALLAHAN	Dirt	Off of River Rd, To hathaway Dr, to Coquina Wy
CORAL REEF RD	Pub/Priv	YULEE	Paved	Off of Heron Isles Pkwy, South of Commodore Point
CORMORANT DR	Fernandina	FB City	Paved	Simmons rd to Ocean Ridge to Cormorant Dr
CORNELIA CT	County	CALLAHAN	Chip Seal	Off of Sheffield rd, North of Howard Rd
CORNERSTONE RD	Private	HILLIARD	Dirt	Off of Conner Nelson Rd, South of Cavalier Ln
CORNFLOWER DR	County	FERNANDINA	Paved	Off Amelia Concourse Phase 3
CORNING CT	Private	YULEE	Dirt	Off of Owens Farm Rd, West of Us 17
CORONA RDG	Private	CALLAHAN	Gravel	Off of Keen Cemetery rd, South of Watson Way
CORSAIR TR	Private	YULEE	Paved	Off of Laffites Way, In Pirates Wood, (Blackrock)
CORTEZ RD	County	BRYCEVILLE	Dirt	Off of CR 121, North of Doodle Ln
CORTEZ RD	County	BRYCEVILLE	Chip Seal	Off of CR 121, North of Doodle Ln
COSMO TR	Private	HILLIARD	Dirt	Off of US 1, South of Salvation In
COTTAGE CREEK LN	Private	BRYCEVILLE	Dirt	Ford rd to Sunowa Springs Tr, to Cottage Creek Ln

Street Name	Maint. By	Location	St. Type	Directions
COTTAGE CT	Private	FB	Paved	Arrigio to Stoney Creek Pkwy to Cottage Ct
COTTONMOUTH LN	Private	CALLAHAN	Dirt	Off of Dyal Rd, North of Atkinson Ln
COTTONTAIL TR	Private	CALLAHAN	Dirt	Off of Higginbotham Dr, West of Go Gator Trl
COTTONWOOD AV	County	YULEE	Dirt	Off of Felmor Rd, East of Williams Av
COULTER HILL LN	Private	CALLAHAN	Dirt	Off of Musslewhite Rd, North of Dreamers Ln
COUNTESS OF EGMONT ST	Fernandina	FB City	Paved	Off of Lean Lafittie Blvd, North of Portside Dr
COUNTRY DR	Private	HILLIARD	Paved	Off of Cr 108, South of Bay Rd
COUNTRY LN	Private	BRYCEVILLE	Dirt	Off 301, West pf Fprd Rd
COUNTRY TRAIL DR	Private	CALLAHAN	Paved	Bismark To Peaceful Trail To Country Trail
COUNTRYSIDE ACRES AV	County	BRYCEVILLE	Paved	Off of CR 121, North of River Farms rd
COURTNEY ISLES WAY	c	YULEE	Paved	Off of Chester Rd, South of Pages Dairy Rd
COVENANT FARM LN	Private	BRYCEVILLE	Dirt	Off of Motes Rd, south of Fire Tower rd
COVENTRY LN	Fernandina	FB City	Paved	Off of Sussex Ln, South of Canterbury Ln
COW BIRD LN	Private	CALLAHAN	Dirt	Off of Sandy Ford Rd, East of Blacksons Crsg
COW PEN LN	Private	HILLIARD	Dirt	Off of Conner Rd, South of Triple D Ln
COW RD	Private	CALLAHAN	Dirt	Off of SR 200, South of Gressman Rd
COWART LN	Private	CALLAHAN	Dirt	Off of Woods Ln, North of Crawford Rd
COYOTE DR	Private	HILLIARD	Dirt	off of Pineridge Rd, West of Powell Ln
CR 108	County	HILLIARD	Paved	From Us 17 to Us 1
CR 108	County	YULEE	Paved	From Us 17 to us1
CR 108	County	HILLIARD	Paved	From Us 17 to US 1
CR 108	County	HILLIARD	Paved	From Us 17 to US 1
CR 108	County	YULEE	Paved	From Us 17 to Us 1
CR 108	County	YULEE	Paved	From Us 17 to Us 1
CR115 A (Kings Ferry RD)	County	HILLIARD	Paved	Off of Middle Rd
CR 119	County	BRYCEVILLE	Paved	From CR 121 to Us 301
CR 119	County	BRYCEVILLE	Paved	From CR 121 to Us 301
CR 119	County	BRYCEVILLE	Paved	From CR 121 to Us 301
CR 119	County	BRYCEVILLE	Paved	From CR 121 to Us 301
CR 119	County	BRYCEVILLE	Paved	From CR 121 to Us 301
CR 121	County	BRYCEVILLE	Paved	Us 1 To Duval County
CR 121	County	HILLIARD	Paved	Us 1 To Duval County
CRAB APPLE CT	County	FB	Paved	Off of Willow Parke Cir, East of Pond Parke Pl
CRACKER CT	Private	HILLIARD	Dirt	Off of Prospect Landing rd, South of Haspel Tr
CRACKER HOUSE LN	Private	HILLIARD	Dirt	Off of River rd, North of Jewel Rd
CRADY LAKE DR	Private	YULEE	Dirt	Off of Us 17 South of Astor Ln
CRANDALL RD	County	YULEE	Dirt	Off of us 17 North of Parker Rd
CRANE DR	County	FB	Paved	Off of Piney Island Dr. North of Fiddler dr
CRANE ISLAND DRIVE	Private	FB	Paved	Off Bailey Road
CRANE ST	Private	FB	Paved	Off of Oyster Bay Dr, North of Barnwell Rd
CRAVEY RD	County	CALLAHAN	Paved	Off of Church rd, East of Dorsey Pl
CRAWFORD LN	County	HILLIARD	Dirt	Off of Middle rd, South of Cabbage Creek Tr
CRAWFORD RD	County	CALLAHAN	Paved	Off of CR 121 opposite SR 2
CRAWFORD RD	County	HILLIARD	Paved	Off Us 301, East of Lemonwood st
CRAWFORD RD EXT	County	CALLAHAN	Dirt	Off of Crawford Rd, West of Woods Ln

Street Name	Maint. By	Location	St. Type	Directions
CREEK DR	County	YULEE	Paved	Off of Shady Oak Dr
CREEK PARKE CIR	County	FB	Paved	Off of Flora Parke Blvd, South of Forest Parke Dr
CREEKSIDE DR	State	YULEE	Paved	Off of SR 200 East of Wades Pl
CREEKSIDE DR	County	YULEE	Paved	Off Roses Bluff in Creekside Sub (Phase II County)
CREEKWOOD DR	County	YULEE	Paved	Off of Riverwood dr, Down meadowfield Bluff
CRENSHAW LN	Private	HILLIARD	Dirt	Off of Oak Hill Rd, South of SR 2
CREPE MYRTLE LN	Private	HILLIARD	Dirt	Off of Us 1, South of Tractor Ln
CRESCENT PARKE CT	County	FB	Paved	Off of Flora Parke Blvd, South of SR 200
CRESCENT RD	Fernandina	FB City	Paved	Off of Will Hardee rd, North of Inverness Rd
CREWS CREEK AV	County	YULEE	Dirt	Off of Blackrock Rd, South of Lang Rd
CREWS RD	County	FB	Paved	Off of Mobley Heights rd, West of Douglas rd
CREWS RD	County	HILLIARD	Dirt	Off of River rd, East of Drury Ferry Ln
CREWS RD	County	HILLIARD	Chip Seal	Off of River rd, East of Drury Ferry Ln
CRIBBS DR	Private	HILLIARD	Dirt	Off of Kings Ferry rd, North of Pate Dr
CRICKET LN	Private	CALLAHAN	Dirt	Off of Hurst rd, West of Ratliff rd
CRIMSON TIDE LN	Private	CALLAHAN	Dirt	Callahan
CRIPPLE HORSE TR	Private	CALLAHAN	Dirt	Off of Sagebrush Ln, East of Breadcrumb Tr
CRISP LN	Private	FB	Dirt	Off of Old Nassauville Rd, South of Arbor Ln
CRITTER CORNER	Private	HILLIARD	Dirt	Off of Tracy Rd, East of Shy Bee Pl
CROCKET PL	Private	CALLAHAN	Gravel	Off of Pickett St, North of Porch Swing Pl
CROOKED RIVER PL	Private	HILLIARD	Dirt	Off of River rd, North of Shooting Star Way
CROSBY AV	County	YULEE	Chip Seal	off of SR 200, In Carr Village
CROSBY AV	County	YULEE	Dirt	off of SR 200, In Carr Village
CROSS BRANCH RD	Private	HILLIARD	Dirt	Off of Bay rd, West of Bliss Dr
CROSS CREEK BLVD	County	CALLAHAN	Paved	Off of US 1, North of Church rd
CROSSCREEK DR	Private	HILLIARD	Dirt	Off of Ingham Rd, West of Yearling Tr
CROSSFIRE TR	Private	CALLAHAN	Dirt	Off of Sagebrush Ln, West of Breadcrumb Tr
CROSSWIND DR	Fernandina	FB City	Paved	Off of Starboard Ldg, West of Portside dr
CROWN CT	Private	YULEE	Dirt	Off of Glenwood rd, North of Cedar Av
CRYSTAL PL	Private	HILLIARD	Dirt	Off of Marvel Rd, East of CR 108
CUB CT	County	CALLAHAN	Paved	Off of Bear Run Rd, North of Fox Squirrel Dr
CUMBERLAND CT	County	FB	Paved	Off of Citrona Dr, South of Jekyll Ct
CUNNINGHAM FARMS PL	Private	HILLIARD	Dirt	Off of Conner Nelson Rd, North of Dunn Creek Rd
CUNO CREEK DR	County	YULEE	Paved	Off of Wesley Rd, South of Jamie rd
CURIOSITY AVE	County	YULEE	Paved	Off of Wildlight Ave, at the school in Wildlight
CURNUTTE DR	County	FB	Paved	Off of Amelia Rd, South of Diane Dr
CUSHMAN RD	Private	CALLAHAN	Dirt	Off of Us 1, North of McKendree Dr
CUTLASS WAY	Private	YULEE	Paved	Off of Caravel Tr, North of Doubloon Way
CUTTER CT	Private	BRYCEVILLE	Dirt	Bryceville
CUYLER DR	Private	HILLIARD	Dirt	Off of Bay Rd, East of Pee Wee Ln
CYNTHIA AV	County	CALLAHAN	Chipseal	Off of janice Dr, West of Lem Turner
CYPRESS LN	Private	CALLAHAN	Paved	Off of Lemonwood St, West of Us 301
CYPRESS LN	Hilliard	HILLIARD	Paved	Off of CR 108, West of New Oak st
CYPRESS RIDGE DR	Private	HILLIARD	Dirt	Off of Oak Hill Rd, South of Lott Rd
CYPRESS TR	County	FB	Paved	Off of Hendricks Rd, West of Hatton Rd

Street Name	Maint. By	Location	St. Type
D FOURAKER RD	County	BRYCEVILLE	Chip Seal
D MOBLEY DR	Private	YULEE	Dirt
D ST	Fernandina	FB City	Dirt
DADDY RABBIT LN	County	CALLAHAN	Dirt
DADE ST	Fernandina	FB City	Paved
DAFFODIL CT	Private	FB	Paved
DAHOMA RD	Private	HILLIARD	Dirt
DAISY LN	County	FB/Yulee	Paved
DALES PL	County	CALLAHAN	Dirt
DANIEL LN	County	YULEE	Dirt
DANIELLE LN	Private	CALLAHAN	Dirt
DANSON LN	Private	CALLAHAN	Dirt
DATE ST	Fernandina	FB City	Paved
DAVID HALLMAN PKWY	County	YULEE	Paved
DAVID HUNT RD	County	BRYCEVILLE	Chip Seal
DAVID HUNT RD	County	BRYCEVILLE	Dirt
DAVID LN	Private	HILLIARD	Dirt
DAVID RD	County	YULEE	Paved
DAVID TR	Private	HILLIARD	Dirt
DAVIDON PL	County	HILLIARD	Dirt
DAVIS RD	County	CALLAHAN	Dirt
DAVIS RD	County	HILLIARD	Dirt
DAWN LN	Private	BRYCEVILLE	Dirt
DAWSON RD	County	YULEE	Chip Seal
DAYBREAK DR	Private	CALLAHAN	Paved
DAYLILY LN	Fernandina	FB City	Paved
DB HICKS RD	County	BRYCEVILLE	Dirt
DEACON DR	Private	BRYCEVILLE	Dirt
DEADWOOD LN	Private	HILLIARD	Dirt
DEBBIE CT	County	CALLAHAN	Chip Seal
DEBBIE RD	County	YULEE	Dirt
DEBRA LN	County	CALLAHAN	Paved
DECATOR RD	Private	CALLAHAN	Dirt
DEEP CREEK DR	Private	HILLIARD	Dirt
DEER LN	Private	YULEE	Dirt
DEER RUN RD	County	CALLAHAN	Paved
DEER RUN TR	County	BRYCEVILLE	Paved
DEERBACK CT	County	HILLIARD	Dirt
DEERFIELD COUNTRY CLUB RD	County	CALLAHAN	Paved
DEERWOOD DR	County	YULEE	Paved
DEES LNDG	Private	FB	Dirt
DELEENE RD	County	YULEE	Paved
DELOREAN CT	County	FB	Paved
DELOREAN ST	County	FB	Paved
DEMPS LN	Private	BRYCEVILLE	Dirt

Street Name	Maint. By	Location	St. Type
DEMPSEY CONNER RD	County	HILLIARD	Dirt
DENEFIELD RD	County	CALLAHAN	Dirt
DENISE ST	Private	FB	Dirt
DENTON DR	Private	YULEE	Gravel
DEONAS WAY	Private	YULEE	Dirt
DERRICK RD	County	YULEE	Paved
DEW DROP LN	Private	HILLIARD	Dirt
DEWBERRY CT	Private	FB	Paved
DEWYS PL	Private	BRYCEVILLE	Gravel
DI CHARIA ST	Private	YULEE	Dirt
DIAMOND BACK TR	Private	HILLIARD	Dirt
DIAMOND ST	County	YULEE	Paved
DIANE DR	County	FB	Paved
DIBBLE LN	Private	BRYCEVILLE	Dirt
DICK KING RD	County	YULEE	Paved
DIMARIA DR	Private	CALLAHAN	Dirt
DIRT RD	County	FB	Dirt
DIRT RD	County	FB	Chip Seal
DIVISION ST	Fernandina	FB City	Paved
DIXIE AV	County	CALLAHAN	Paved
DIXIE AV	Callahan	CALLAHAN	Paved
DIXON AV	Private	YULEE	Dirt
DIXON TR	Private	CALLAHAN	Dirt
DO HI WAY	Private	HILLIARD	Dirt
DOE LN	Private	BRYCEVILLE	Dirt
DOG GONE TR	Private	HILLIARD	Dirt
DOGWOOD CT	County	CALLAHAN	Paved
DOGWOOD LN	Private	HILLIARD	Dirt
DOLPHIN ST	Fernandina	FB City	Paved
DOLPHIN WAY	County	YULEE	Paved
DONNIE LN	County	FB	Gravel
DOODLE LN	Private	BRYCEVILLE	Dirt
DORMAN PL	Private	CALLAHAN	Dirt
DORNBUSH RD	County	CALLAHAN	Paved
DORSEY LN	Private	YULEE	Paved
DORSEY PL	Private	CALLAHAN	Dirt
DOUBLOON WAY	Private	YULEE	Paved
DOUGHBOYS PL	Private	HILLIARD	Dirt
DOUGLAS RD	County	FB	Dirt
DOVE RD	County	YULEE	Paved
DOVER LN	Private	HILLIARD	Dirt
DOWLING DR	County	YULEE	Paved
DR MARTIN LUTHER KING JR AV	Callahan	CALLAHAN	Dirt
DR MARTIN LUTHER KING JR AV	Callahan	CALLAHAN	Paved
DR WHATAPEPSI LN	Private	BRYCEVILLE	Dirt

Street Name	Maint. By	Location	St. Type
DRAGGLE LN	Private	HILLIARD	Dirt
DRAGONFLY WAY	Callahan	CALLAHAN	Dirt
DREAMERS LN	Private	CALLAHAN	Dirt
DREW LN	County	CALLAHAN	Dirt
DRUMMOND LN	Private	CALLAHAN	Dirt
DRUMMOND POINT PL	Private	FB	Dirt
DRURY FERRY LN	Private	HILLIARD	Dirt
DRURY RD	County	FB	Paved
DRY CREEK RD	Private	CALLAHAN	Dirt
DUANE RD	County	YULEE	Paved
DUBLIN CT	Private	YULEE	Paved
DUCK LAKE DR	County	FB	Paved
DUCKPOND CT	County	CALLAHAN	Paved
DUCKWOOD TR	County	YULEE	Paved
DUKE RD	County	YULEE	Dirt
DUMP TRUCK LN	Private	HILLIARD	Gravel
DUN DR	Private	BRYCEVILLE	Dirt
DUNCAN RD	County	YULEE	Chip Seal
DUNCAN RD	County	YULEE	Dirt
DUNES CLUB PL	Private	FB	Paved
DUNES CT	Private	FB	Paved
DUNES ROW	Private	FB	Paved
DUNEWOOD PL	Fernandina	FB City	Gravel
DUNN CREEK RD	Private	HILLIARD	Dirt
DUNROVEN DR	Private	BRYCEVILLE	Dirt
DURANGO TR	Private	BRYCEVILLE	Dirt
DURDEN RD	County	YULEE	Dirt
DURRANCE AV	County	YULEE	Dirt
DUSDEE WILLOWS LN	Private	CALLAHAN	Dirt
DUSTY LN	Private	YULEE	Dirt
DUSTY RD	Private	CALLAHAN	Dirt
DUTCH TR	County	CALLAHAN	Paved
DUTTON WAY	Callahan	CALLAHAN	Paved
DUVAL RD	County	FB	Paved
DUWARD WAY	Private	YULEE	Dirt
DWIGHT DR	County	FB	Paved
DYAL LN	County	HILLIARD	Dirt
DYAL RD	County	CALLAHAN	Paved

Directions
Off of Horseshoe Circle, West of Halter Pl
Off of Us 17, North of Radio Av.
Off of S Flechter Av, South of C St
Off of River rd, East of Wrights Dairy rd
Off of N 15th st, Runs to N 17th st
In Flora Parke, off Fern Parke Way
Off of Kings Ferry rd, West of Cheylyn Tr
Off of Amelia Concourse, West of Bellflower Way
Off of Swallowfork Av, East of Caulkins Dr
Off of Mitchell rd, Off of Blackrock rd
Off of US 1, South of Woodside Ln
Off of Thomas Creek Rd, West of Fatman Ln
Runs From South 3rd St to South 17th st, N of Elm St
Off of Chester Rd, south of Courtney Isles Pkwy
Off of CR 119, West of Reidy Branch Ln
Off of CR 119, West of Reidy Branch Ln
Off of Smith Rd North, West of Hawk Haven Ln
Off of Haddock Rd
Hilliard
Off of Murhee Rd, South of Ft Sumter Pl
South of Sauls Rd, off Musslewhite Rd
Off of Us 1, North of Jackson Tr
Off of Motes Rd, East of Fire Tower Rd
Off of CR 108, West of US 17
Off of Sandy Ford rd, South of Caleb Ct
West of Will Hardee off of Amelia Green
Off of CR 121, South of Palto Pl
Bryceville
Off of Oak Hill Rd, North of Lott Rd
Off of Sheffield Rd, South of Howard rd
Off of Yulee Hills Rd, North of Pamela Rd
Off of Roy Booth Rd, West of Evergreen Tr
Off of Kilpatrick Rd, South of Bismark Rd
Off of CR 108, North of Lu Lu Ln
Off of Goodbread rd, West of Susi Ln
Off of Spring Lake Dr, West of Yellow Jacket Dr
Off of Buckhead Tr, West of White Tail Ct
Off of Mulberry Landing Rd, West of CR 121
Off of Lem Turner rd, North of Lee Stoner Rd
Off of Long Leaf Loop, East of harley Ct
South 14th st, To Mystic Ln to Dees Ldg
Runs North to South From Lana Rd to Claxton rd
Will Hardee to Reatta Ln to Delorean Ct
Will Hardee to Reatta Ln to Delorean St
Off of Fouraker Rd, West of US 301

Directions
Off CR 108, West of Jonathan Pl
Off of Wordlaw Cir, West of Old Dixie Hwy
Off of Old Nassauville Rd, East of mallory Wilder
Off of Peeples Rd, South of Merrylene Rd
Off of US 17, North of Overstreet Ln
Off of Faye Rd, East of Claxton Rd
Off of Sundberg Rd, South of Faith Ln
Off of Laurel Oak, South of Railroad Vine rd
Off CR119, east of CR121
Off of Peeples rd, South Of Hopper Ln
Off of Connor rd, North of Barbara Ln
Off of Nightingale Ln, Off of Chester Rd
Off of Amelia Rd, North of Curnutte Dr
Off of CR 121, South of Morning Dove Ln
Off of Haddock Rd, North of Phillips rd
Off of Pittman Rd, West of Jewel Thomas Rd
Off of Old Nassauville Rd, South of Pandys Pl
Off of Old Nassauville Rd, South of Pandys Pl
Off of Beech st, West of 12th St
East of Page St only
From Page St to Mickler is TOC
Off of Blackrock Rd, North of Prestige Ln
Off of Griffin Rd, South of J Claxton Ln
Off of CR 121, South of Trigg Rd
Off of CR 121, South of CR 119
Off of Conner Cutoff Rd, South of Don Berry Hill
Off of Spring Lake Dr, South of Deer Run Rd
Off of CR 121, South of Sikes Dr
Off of Tarpon Av, South of Ocean Park
Off of Blackrock Rd, North of Brighton Pl
Off of Clinch Dr, South of Sea Winds Dr
Off of CR 121, North of Windridge Ln
Off of Hodges Rd, South of Stratton Rd
Off of Lem Turner Rd, South of Lee Stoner Rd
Off of US 17, South of Callaway Dr
Off of Church Rd, West of Cravey Rd
Off of Caravel Trl, South of Cutlass Way
Of CR108, East of Jonathan Pl
Off of Mobley Heights Rd, North of Clearwater Rd
Off of Maccaw Rd, West of Cardinal Rd
Off of Trigg Rd, East of Johnson Rd
Off of Blackrock Rd, South of Gravel Creek Dr
Off of US 1, Across from Brandies Ave
Off of US 1, Across from Brandies Ave (Paved portion City)
Off of CR 121, East of Doodle Ln

Directions
Off of SR 2, West of Hoot Owl Holw
Off of Dr. Martin Luther King Jr. Ave., South of Page
Off of Musselwhite rd, South of Griffin Rd
Off of Sauls Rd, West of Stacey Ln
Off of Hurst Rd, West of Catles Way
West of First Coast Hwy, off Sea Marsh Rd
Off Crews Rd, west of CR121
North off Sadler, east of Citrona
South of CR108, off Middle Rd (N)
West off of Miner Rd, south of Sand Hickory
East of Blackrock, off Windsor Dr
West of Old Nassauville off Merlin Dr
West of Old Dixie off Perret Plantantion/Split Oak
In Timercreek, off Timbercreek Blvd.
Off Sowell Rd, east of US Hwy 17, south of A1A
South of Bay Rd, off of CR108
East of CR121, off Eastwood Dr
Off Sowell Rd, east of US Hwy 17, south of A1A
Off Sowell Rd, east of US Hwy 17, south of A1A
Off Beach Walker Rd
Off Beach Walker Rd
Off Beach Walker Rd Ext.
Off Bill Milton, west of S. Fletcher
Off Conner Nelson Rd, south of Harley Drive
Off CR121, just south of Hamp Hicks
Off Horseshoe Circle, west of CR121
Off Blackrock Rd, north of Pirates Bluff Rd
Off Harts Rd, west of HWY 17 (Hedges area)
Off Gage Rd, south of Dyal Rd
Off Haddock Rd, west of Wilson Neck Rd
Off Caleb Court, east of Sandy Ford (S. of Old Baldwin)
Off Middle Rd S., north of Griffin Rd
Off Ingleham Circle, northeast of Dr. Martin Luther King
Off A1A & Old Nassauville Rd @ Firestation
Off Harts Rd, East of Hwy 17 (Hedges area)
Off Karen Walk, north of Mobley Heights
Off Henry Smith, west of Old Dixie Hwy
Off US 1, north of Saul Rd

Street Name	Maint. By	Location	St. Type	Directions
E 1ST ST	Fernandina	FB City	Paved	North and south of Centre St, east of 8th St
E 2ND ST	Fernandina	FB City	Gravel	North and south of Centre St, east of 8th St
E 3RD ST	Fernandina	FB City	Gravel	North and south of Centre St, east of 8th St
E 4TH ST	Fernandina	FB City	Gravel	North and south of Centre St, east of 8th St
E 5TH ST	Fernandina	FB City	Gravel	North and south of Centre St, east of 8th St
E 6TH ST	Fernandina	FB City	Gravel	North and south of Centre St, east of 8th St
E 7TH ST	Fernandina	FB City	Gravel	North and south of Centre St, east of 8th St
E 8TH ST	Fernandina	FB City	Gravel	Is A1A, from bridge north
E 9TH ST	Fernandina	FB City	Dirt	North and south of Centre St, west of 8th St
E LAKESIDE DR	County	FB	Paved	Off Egans Bluff, south of Simmons Rd
E OAK ST	County	FB	Paved	Between Susan & 14 th St, South of Sadler RD
EADY LN	County	YULEE	Paved	Off Harts Rd, southeast of Hwy 17
EAGLE CLAW PL	Private	HILLIARD	Dirt	Off Kings Ferry Rd,, south of Kolars Ferry Rd
EAGLE COVE CT	Private	FB	Paved	In Marsh Lakes Sub, off Village Drive
EAGLE LN	Pub/Priv	YULEE	Paved	Chester Rd to Bristol Ave, Road is Off Of Maybourne Rd
EARNHARDT DR	Private	HILLIARD	Dirt	Off CR 121, south of Crews/River Rd
EAST HOLLY TR	County	CALLAHAN	Paved	Off River Rd, east of Goodbread Rd
EASTPORT DR	County	FB	Paved	In North Hampton, off Hampton Bays Drive
EASTWIND DR	County	FB	Paved	In Ocean Reach, east of Will Hardee
EASTWOOD DR	County	BRYCEVILLE	Dirt	Off CR 121, north of Kinard Rd
EASTWOOD DR	County	BRYCEVILLE	Chp Seal	Off CR 121, north of Kinard Rd
EASTWOOD RD	County	HILLIARD	Paved	Off US 1, northwest of Henry Smith
EASY ST	County	YULEE	Dirt	Off Edwards Rd, south of Royal Palm
EBBTIDE CT	County	FB	Paved	Off Eastwind Drive in Ocean Reach, east of Will Hardee
ECLIPSE WAY	Private	HILLIARD	Dirt	SR 2, to Draggie Lane (north) the Right to Eclipse Way
EDEN PL	Private	CALLAHAN	Dirt	Off Gresman, north of SR200
EDSEL LAKE DR	Private	CALLAHAN	Dirt	Off Thomas Creek, just north of Larsen Rd
EDWARD LN	County	CALLAHAN	Paved	Bewteen Marlee & Lem Turner just south of Church Rd
EDWARDS RD	County	YULEE	Paved	Off SR200, West of Timber Creek Sub
EGANS BLUFF RD	County	FB	Paved	Off Simmons Rd, across from Will Hardee(end of)
EGANS CREEK LN	Fernandina	FB City	Dirt	Off N. 14th St, north of Bosque Bello Cemetery
EGGER PL	Private	CALLAHAN	Dirt	Off Ratliff Rd, west of US 1
EGRET LN	County	FB	Paved	Off Citrona, north of Park Ave
EIDER CT	Fernandina	FB City	Paved	Off Ocean Ridge Dr, south off Simmons
EIGHTFOLD PATH	Private	YULEE	Dirt	Blackrock Rd, to Cedar Ave east to Glenwood Rd
EL DORADO LN	County	HILLIARD	Gravel	Off Middle Rd North , north of CR108
ELDERBERRY LN	Private	FB	Paved	Amelia Island Pkwy to Sago Dr (west) to Elderberry Ln
ELISE RD	County	YULEE	Paved	Off Wilson Neck Rd, east of Hwy 17 (Hedges area)
ELIZABETH RD	County	FB	Paved	Off Clinch Drive, west of 8th St
ELIZABETH ST	Fernandina	FB City	Paved	N. Fletcher towards end to Lisa Ave
ELK CREEK CT	Private	FB	Paved	Off Parliament Drive, west of Old Nassauville Rd
ELLA AV	Private	BRYCEVILLE	Dirt	CR121 to DB Hicks, west to Ella
ELLEN ST	Fernandina	FB City	Paved	Between 5th & 6th St, west of Tarpon Ave
ELLERY LN	Private	BRYCEVILLE	Dirt	at the end of Hamp Hicks Rd far end is Private
ELLERY LN	County	BRYCEVILLE	Dirt	at the end of Hamp Hicks Rd coutry to curve @ Wilderness

Street Name	Maint. By	Location	St. Type	Directions
ELLIOTT RD	County	CALLAHAN	Dirt	Off Old Dixie Hwy, north of Dyal Rd
ELLIS AV	Private	CALLAHAN	Dirt	Off Keen Cemetery Rd, south of Claxton Circle
ELLIS ESTATES LDG RD	Private	YULEE	Gravel	Off Pages Dairy Rd, west of Felmor Rd
ELLIS LANDING RD	County	FB	Paved	Off Arbor Lane, east of Old Nassauville Rd
ELM ST	Fernandina	FB City	Paved	Runs between 14th & 3rd St north of Fir St
ELMWOOD RD	County	CALLAHAN	Dirt	Off Roberts Rd, east of Johnson Rd
ELNORA LN	Private	YULEE	Gravel	Off CR108 west of Owens Farm Rd
ELSIE LN	Private	HILLIARD	Dirt	Off Tom Brown Rd, south of Henry Smith
ELVIS WAY	Private	HILLIARD	Dirt	Off Logging Rd R-36 west of Middle Rd
EMERALD LN	County	YULEE	Paved	Off Chester, to Benchmark, left on Diamond on left
ENCHANTED WAY	Private	HILLIARD	Dirt	Off Hunt Club Rd east of Middle Rd
ENCLAVE MANOR	Private	FB	Paved	Off 1st Coast Hwy, south of Orange Ave
ENNIS LN	Private	YULEE	Dirt	Off Chester Rd, north of Green Pine
ENTERPRISE DR	Private	HILLIARD	Dirt	Off AmberJack Lane, east of Sundberg
EPHESUS RD	County	HILLIARD	Dirt	Off Middle Rd , north of Hunt Club Rd
EQUESTRIAN WAY	Private	CALLAHAN	Paved	Callahan
ERIC LN	Private	HILLIARD	Dirt	South of Murree Rd, off US 1
ERVIN ST	County	FB	Paved	Off Lewis St, east of Lee St
ESCAMBIA ST	Fernandina	FB City	Paved	East off N. 3rd St, north of Dade St
ESTATE DR	Private	YULEE	Dirt	Off Blackrock Rd, at Green Pine Rd (before curve)
ESTRADA ST	Fernandina	FB City	Paved	runs between Egans Creek Ln and Garden, north end
ETHRIDGE LN	Private	BRYCEVILLE	Paved	Off Wildcat Way, east off CR121
ETHYL LN	Private	YULEE	Dirt	Off Clyde Higginbotham Rd, east of Buffalo St
EULA B RD	County	CALLAHAN	Dirt	Off Musslewhite, east of US 1
EVA CT	County	CALLAHAN	Paved	Off Point South Dr, north of Roy Booth
EVADA ST	Private	CALLAHAN	Dirt	Off Ratliff Rd, east of Thomas Creek
EVELYN ST	County	CALLAHAN	Paved	Off of SR200, north of Stratton Rd
EVENTIDE CT	Fernandina	FB City	Paved	Off 1st Ave, south of Hutchins Ave
EVERGLADES LN	Private	FB	Dirt	off Clinch Drive, south of Pine Trail
EVERGREEN PL	County	YULEE	Paved	Off Miner Rd, in Hickory Village
EVERGREEN TR	Private	CALLAHAN	Paved	Off Roy Booth Rd, east of Ratliff
EVERLAST LN	Private	HILLIARD	Dirt	Off Prospect Landing, north of Kolars Fry
EWING PARK RD	Callahan	CALLAHAN	Paved	Off US 1 across from Third Ave
EXCALIBUR CT	Private	YULEE	Paved	Off Vegas Blvd, south of Nevada Ave
EXPLORER TR	Private	CALLAHAN	Dirt	Off US 1, south of Church Rd
EYTHAN CT	Private	FB	Dirt	Off Barnwell, north of SR200
EZELL LN	Private	YULEE	Dirt	Off Pages Dairy Rd, West of Chester Rd

Street Name	Maint. By	Location	St. Type	Directions
FAIRVIEW LN	Private	CALLAHAN	Dirt	North of Dyal Rd, off Old Dixie Hwy
FAIRWAY DR	Private	FB	Paved	Off Amelia Island Pkwy, north of Scott Rd
FAIRWAY OAKS VILLAS ACCES	Private	FB	Paved	Fernandina Beach
FAITH AV	County	YULEE	Dirt	West of Felmor Rd, off Williams Ave
FAITH LN	Private	HILLIARD	Dirt	Off Sundberg, south of Trinity Lane
FALCON DR	Private	HILLIARD	Dirt	Off Pine St, south of Ingham Rd
FALES RD	Private	HILLIARD	Dirt	CR 121
FALLING OAKS DR	Private	YULEE	Dirt	North of SR200(A1A), off Blackrock Rd
FAMILY CT	Private	CALLAHAN	Dirt	East of Bear Run Rd, off Bismark
FAMILY LN	Private	HILLIARD	Dirt	Off Tomlinson Rd, east of CR121
FARAWAY PL	Private	CALLAHAN	Paved	South of Church Rd, off US Hwy 1
FARMERVILLE WAY	Private	YULEE	Gravel	Off Lippizan Court, west of US Hwy 17
FARNSWORTH LN	Pub/Priv	YULEE	Paved	Off Chesapeake Ave, west of Chester Rd
FARRIER PL	Private	BRYCEVILLE	Dirt	South of Middle Road, off Horseshoe Circle
FAT MAN LN	Private	CALLAHAN	Dirt	Off Thomas Creek north of County line
FAWN CT	County	CALLAHAN	Paved	In Spring Lake, off Deer Run Rd
FAWNWOOD CT	County	BRYCEVILLE	Paved	Off Buckhead Trail, north off Ford Rd @ county line
FAYE RD	County	YULEE	Paved	South west off Wilson Neck off Lana Rd
FELMOR RD	County	YULEE	Paved	East of US Hwy 17, between A1A & Pages Dairy
FEN AV	Private	YULEE	Dirt	Off Lents Rd, north of Roses Bluff
FERDINAND CT	Fernandina	FB City	Paved	East off Bailey Rd, north or Simmons
FERN CREEK DR	Private	YULEE	Paved	East of Edwards Rd, off River Glen Pkwy
FERN PARKE WAY	County	FB	Paved	In Flora Parke, off of Sunny Parke Dr
FERNANDINA BEACH GOLF CLUB	Fernandina	FB City		Fernandina Beach
FERNANDINA RD	Private	FB	Paved	Off Simmons Rd, east of 14th ST South
FERNWOOD DR	Private	HILLIARD	Dirt	Off River R, north of Rowe Cutoff Rd
FIDDLER DR	County	FB	Paved	In Piney Island, off SR200, 1st road to left
FIDDLERS BEND VILLAS 3429-3	Private	FB	Paved	Fernandina Beach
FIDDLERS WALK LN	County	FB	Paved	Off Barnwell, north of River Marsh Sub
FIELD ST	Fernandina	FB	Paved	Off Perimeter Park Rd W, south of Park Ave
FIELDS RD	County	YULEE	Chip Seal	North of Radio Ave, off Winona Bayview Es
FIELDS RD	County	YULEE	Dirt	North of Radio Ave, off Winona Bayview Es
FIELDSTONE DR	County	YULEE	Paved	In Meadowfield Bluff off Riverwood Dr
FIFTH AV	Callahan	CALLAHAN	Paved	Off Lem Turner/US1 - south of Fourth Ave
FINCH DR	Private	HILLIARD	Dirt	Off Pine St, south of Ingham Rd
FINCH PL	Private	HILLIARD	Dirt	Off Finch Dr, west of Pine St
FIR ST	Fernandina	FB City	Paved	Runs east and west between 17th and 3rd St
FIRE FLY LN	Private	HILLIARD	Dirt	Off Kolars Ferry, west of Kings Ferry
FIRE SIDE TR	Private	CALLAHAN	Dirt	East of Hodges, off Bismark Rd
FIRE TOWER RD	Private	BRYCEVILLE	Dirt	East of US 301 off Pavilion Rd
FIRST COAST HWY	State	FB	Paved	Between Fletcher and end of Island at Bridge
FISH HAWK DR	Private	FB	Paved	North of Burney Rd, off Osprey Village Dr
FISHERMANS LN	Private	YULEE	Dirt	Off CR108 East of Amos White Rd
FISHING EAGLE CT	Private	FB	Paved	North of Burney Rd, off Osprey Village Dr
FIVE MILE RD	Private	CALLAHAN	Dirt	Callahan

Street Name	Maint. By	Location	St. Type	Directions
FLAGSTAFF LOOP	Private	HILLIARD	Dirt	Off Andrews Rd, west of Geiger Rd
FLAMINGO RD	County	CALLAHAN	Paved	East off Plantation Rd off Heron Rd
FLASHES AV	Hilliard	HILLIARD	Paved	Off W. Third St (at end)
FLATWOODS TR	County	FB	Dirt	east of Old Nassauville Rd, off Frank Ward Rd
FLETCHER RD	County	FB	Dirt	Between Arbor Lane&Wilder Blvd (E of old Nassauville)
FLORA PARKE BLVD	County	FB	Paved	Between A1A and Amelia Concourse
FLORA PARKE CRSG	County	FB	Paved	Vacant Lot west of Flora Parke Blvd
FLORAL GARDEN	Private	FB	Paved	Off Terrace Garden, east of Amelia Concourse
FLORENCE POINT DR	County	FB	Paved	Off First Coast Hwy, north of Amelia Island Pkwy
FLORIDA AV	Fernandina	FB City	Paved	East off of Citrona, across from Ash St
FLORIDA AV	County	YULEE	Paved	off Pages Dairy east of HWY 17
Floridian Drive	Private	FB	Paved	Off Amelia Concourse Only part of Flora Park Private
FLORIDA HORSE RANCH	Private	BRYCEVILLE	Dirt	North off of Ford Rd, east of Carroll Rd
FLORIDA ST	Hilliard	HILLIARD	Dirt	South off of CR108, east of Lee St
FLOUNDER GIG DR	Private	YULEE	Dirt	East off of HWY 17, across from William Burgess
FLOYD ST	Fernandina	FB City	Paved	In Amelia Park Sub off 14th @ Park Ave
FLUTE RD	Private	HILLIARD	Gravel	East off Kings Ferry Rd, north of Whittaker Rd
FLYING A RANCH	Private	YULEE	Paved	Off Miner Road, north of Haddock Rd
FLYING G TR	Private	HILLIARD	Dirt	East of CR121, south off of Bay Rd
FLYNN RD	County	CALLAHAN	Dirt	West of Nassau Ave, off of Pickett
FOG HORN LN	Private	HILLIARD	Dirt	Off Nelson Rd, north of Tompkins Landing
FOLLY LN	Private	HILLIARD	Dirt	Off Crews Rd, north of River Rd
FORBIDDEN LN	Private	HILLIARD	Dirt	East of Pine St, off Ingham Rd
FORD RD	County	BRYCEVILLE	Paved	North of North Boundry Rd, east off US 301
FOREST PARKE DR	County	FB	Paved	Flora Parke Sub off Flora Park Blvd
FOREST RIDGE DR	Fernandina	FERNANDINA	Paved	Condo/Apts off 1St Ave, north of Askins
FORKED TR	Private	HILLIARD	Dirt	North of Bay Rd, off Cuyler Dr
FORREST DR	County	FB	Paved	Off First Coast Hwy, just after 1st round-about
FORTRESS LN	Private	HILLIARD	Dirt	Off Sikes Dr, wet off CR121
FORTUNE DR	Private	YULEE	Paved	East of HWY17(Nevada Ave), off Vegas Blvd
FORUM WAY	Private	YULEE	Paved	East of HWY17(Nevada Ave), off Vegas Blvd
FOUNTAIN DR	County	FB	Paved	West off 14th St, north of Simmons Rd
FOUNTAIN DR	County	FB	Paved	East off 14th Sr, north of Simmons Rd (5 parcels)
FOUNTAIN HEAD LN	Private	BRYCEVILLE	Dirt	Off D.B. Hicks Rd, west of CR121
FOUR CREEKS RD	Private	CALLAHAN	Dirt	West of CR121, off SR200
FOUR SISTERS LN	Private	YULEE	Dirt	East of HWY 17, off Harts Rd
FOURACRE CIR	County	CALLAHAN	Gravel	East off Lem Turner, south of Lee Stoner
FOURAKER RD	County	BRYCEVILLE	Dirt	Off Horseshoe Circle, west of Stafford Rd
FOURTH AV	Callahan	CALLAHAN	Paved	South of Third Ave between Booth St & US Hwy 1
FOX DEN LANE	Private	CALLAHAN	Dirt	Off Welch Road
FOX HOUND TR	Private	CALLAHAN	Dirt	River off River Rd, off Ballpark Rd
FOX SQUIRREL DR	County	CALLAHAN	Paved	Spring Lakes Sub, off Spring Lake Dr
FOXGLOVE PL	Private	HILLIARD	Dirt	West of CR121 off Tracy Rd
FOXHAVEN LN	Private	HILLIARD	Dirt	South of Coopers Neck Rd, off Lessie Rd
FOXTAIL RD	Private	FB	Paved	Off Beachwood Rd, east off David Gregory Dr

Street Name	Maint. By	Location	St. Type	Directions
FRANK BROOKINS DR	Callahan	CALLAHAN	Paved	East of US 301, off US Hwy 1
FRANK WARD RD	County	FERNANDINA	Chip Seal	North of Amelia Concourse, off Old Nassauville Rd
FRANKLIN RD	County	HILLIARD	Dirt	East of Geiger Rd off Andrews (runs north)
FRANKLIN ST	Fernandina	FB City	Paved	At the end of Escambia, runs east to Amelia Circle
FRED MINER ESTATE DR	Private	YULEE	Dirt	North of SR200 off Wildwood Rd(west of I-95)
FREEDOM DR	County	CALLAHAN	Paved	South of Ratliff off Woodland Lane
FREEMAN RD	County	YULEE	Chip Seal	Off Blackrock Rd, north of Heron Isle Pkwy
FRIENDLY PL	Private	HILLIARD	Dirt	Off Sundberg, north of Moore Place
FRIENDLY RD	County	FB	Paved	South of Bonnieview Rd, east of Clinch Dr
FRIENDSHIP CT	Private	HILLIARD	Dirt	Off Pine St, north of Southern Glen Way
FRISCO LN	Private	HILLIARD	Dirt	Off H A Stokes, west of Sheard Stokes
FRITTON PL	Private	CALLAHAN	Dirt	West of Thomas Creek, off Keen Cemetery Rd
FROG HOLLOW LN	Private	HILLIARD	Dirt	Off Kings Ferry Rd, north of CR108 & Aviation Lane
FROG PL	Private	HILLIARD	Dirt	Off Crawford Lane, west of Middle Rd
FROITZHEIM ST	Private	CALLAHAN	Dirt	Off Sandy Ford, north of Blacksons CRSG
FT KNOX PL	Private	HILLIARD	Dirt	North of Murrhee Rd off Ft. Sumter Place
FT SUMTER PL	Private	HILLIARD	Paved	Off Murrhee Rd west off Leon Haddock Rd

Street Name	Maint. By	Location	St. Type
GAGE RD	Private	CALLAHAN	Dirt
GAIL DR	County	CALLAHAN	Paved
GAINES LN	County	FB	Dirt
GALBERRY PARKE WAY	Private	FB	Paved
GALLANT LN	Private	HILLIARD	Dirt
GALTS GULCH	Private	HILLIARD	Dirt
GANNETT AV	Private	YULEE	Dirt
GARDEN ST	Fernandina	FB City	Gravel
GARDEN TR	Private	YULEE	Dirt
GARDENIA ST	Fernandina	FB City	Paved
GARDNERS CREEK LN	Private	YULEE	Dirt
GARFIELD PL	Private	BRYCEVILLE	Dirt
GARLAND DR	Private	HILLIARD	Gravel
GARNER VIEW MNR	Private	FB	Dirt
GARTH LN	Private	HILLIARD	Dirt
GATEPOST LN	Private	BRYCEVILLE	Dirt
GATEWAY BLVD	Private	FB	Paved
GATOR LN	Private	CALLAHAN	Dirt
GATOR NOLE WAY	Private	CALLAHAN	Dirt
GEDDES LN	Fernandina	FB City	Paved
GEIGER RD	County	FB	Paved
GEIGER RD	County	HILLIARD	Paved
GENE LASSERRE BLVD	County	YULEE	Paved
GENERAL LEE RD	Private	HILLIARD	Dirt
GENEVA LN	Private	HILLIARD	Dirt
GENOA DR	Private	FB	Paved
GENTRY LN	County	FB	Paved
GEORGE CT	Private	FB	Paved
GEORGIA AV	Fernandina	FB City	Paved
GEORGIA ST	Hilliard	HILLIARD	Paved
GEORGIA ST	County	HILLIARD	Paved
GERALD CIR	County	FB	Dirt
GERANIUM LN	Private	HILLIARD	Dirt
GERBING RD	County	FB	Paved
GHOSTRIDER TR	Private	HILLIARD	Dirt
GIBRALTOR DR	Private	BRYCEVILLE	Dirt
GIDDENS LN	Private	BRYCEVILLE	Gravel
GIDDY UP LN	Private	BRYCEVILLE	Dirt
GILMAN DR	Private	HILLIARD	Dirt
GILMAN DR	Private	YULEE	Dirt
GINGER TR	Private	HILLIARD	Dirt
GISELLE ST	Fernandina	FB City	Paved
GLADE HILL RD	Private	CALLAHAN	Dirt
GLADYS M LN	County	HILLIARD	Dirt
GLADIOUS PL	County	Fernandina	Paved

Street Name	Maint. By	Location	St. Type
GLEN LAUREL CT	County	YULEE	Paved
GLEN LAUREL SUBDIVISION	County	YULEE	Paved
GLEN ST	County	YULEE	Paved
GLENSPRING WAY	Pub/Priv	YULEE	Paved
GLENWOOD RD	County	YULEE	Chip Seal
GLORY RD	County	CALLAHAN	Dirt
GLOVER LN	Private	YULEE	Dirt
GLYN WOODS CT	County	FB	Paved
GO GATOR TR	Private	CALLAHAN	Dirt
GODWIN PL	Private	HILLIARD	Gravel
GOFFINSVILLE RD	County	FB	Paved
GOLDEN EAGLE PL	Private	BRYCEVILLE	Dirt
GOLDEN GATE TR	Private	HILLIARD	Dirt
GOLDEN ISLE CT	County	FB	Paved
GOLDEN PENNY TR	Private	HILLIARD	Dirt
GOLDENROD PARKE CT	County	FB	Paved
GOLDEN WAY	Private	CALLAHAN	Dirt
GOLF STREAM	Private	HILLIARD	Dirt
GOLFSIDE NORTH OF SUMMER	Fernandina	FB City	Paved
GOLFSIDE SOUTH AT SUMMER	Fernandina	FB City	Paved
GONZALEZ LN	Private	CALLAHAN	Dirt
GOODBREAD RD	County	CALLAHAN	Paved
GOODBREAD RD	County	YULEE	Paved
GOODBREAD RD	County	YULEE	Paved
GOODWIN RD	County	HILLIARD	Dirt
GOOSE DOWN LN	Private	YULEE	Dirt
GORDEN HILL LN	Private	HILLIARD	Dirt
GORDEN HILL LN S	Private	HILLIARD	Dirt
GRACE LN	Private	HILLIARD	Dirt
GRAHAM CT	County	YULEE	Paved
GRAND PARKE BLVD	County	FB	Paved
GRANDE OAKS LN	Private	FB	Paved
GRANDVIEW MNR	Private	YULEE	Paved
GRANNY LN	County	HILLIARD	Dirt
GRANT PL	County	YULEE	Paved
GRASSHOPPER LN	Private	FB	Dirt
GRASSY PARKE DR	County	FB	Paved
GRASSY SPUR	Private	CALLAHAN	Dirt
GRAVEL CREEK DR	County	YULEE	Paved
GRAY HERON CT	Pub/Priv	YULEE	Paved
GRAY ROCK LN	Private	CALLAHAN	Dirt
GRAYBAR PL	Private	BRYCEVILLE	Dirt
GRAYLON DR	Pub/Priv	YULEE	Paved
GREAT OAK CT	Private	FB	Paved
GREEN AV	Callahan	CALLAHAN	Paved

Street Name	Maint. By	Location	St. Type
GREEN HERON WAY	County	FB	Paved
GREEN MEADOWS LN	Private	CALLAHAN	Paved
GREEN PINE RD	County	YULEE	Paved
GREEN WINGED TEAL RD	Private	FB	Paved
GREENBERRY RD	County	FB	Paved
GREENLAND LN	Private	BRYCEVILLE	Dirt
GREG DYAL CT	Private	YULEE	Dirt
GREGG ST	County	FB	Paved
GREGOR MCGREGOR BLVD	Fernandina	FB City	Paved
GRESSMAN DAIRY RD	County	CALLAHAN	Gravel
GRESSMAN RD	County	CALLAHAN	Dirt
GRETCHENS WAY	Private	CALLAHAN	Dirt
GRIFFIN FARM RD	Private	CALLAHAN	Dirt
GRIFFIN RD	County	CALLAHAN	Paved
GRINDER TR	Private	HILLIARD	Gravel
GROOVER LN	Private	YULEE	Dirt
GROUCH LN	Private	CALLAHAN	Dirt
GROUND HOG PL	Private	BRYCEVILLE	Dirt
GROVE PARK CIR	County	FB	Paved
GRUMPY WAY	Private	CALLAHAN	Paved
GULF STREAM CT	Private	FB	Paved
GUM ST	Fernandina	FB City	Paved
GUSSIE LN	Private	CALLAHAN	Dirt
GUYNN DR	County	HILLIARD	Dirt
GW COURSON RD	Private	YULEE	Dirt
GWEN AV	County	CALLAHAN	Dirt

Directions
East of Old Dixie, West of Live Oak Church off Dyal
East off of Old Dixie Hwy off Iris Blvd or Keri Blvd
Off Amelia Rd, north of Simmons Rd
In Flora Parke off Fern Parke Way
West of Conner Rd, off Jane Lane
Off Kings Ferry Rd, south of Big Hammock Lane
Northeast of Roses Bluff off Brooker Rd
West of N.14th St, off Commandant St, South of White
Off Lang Rd, east of Blackrock Rd
In Amelia Park Sub east of 14th St(S), off Park Ave
South of Harts Rd, off HWY 17
Off CR121 south of DB Hicks
Off US 1, south of Lake Hapton Rd
Off O'Neil Scott, north of SR200
Off CR108, north of Henry Smith Rd
Off CR121, south of CR119
Off 8th St/& Amelia Island Pkwy
Off Lem Turner, west of Marsh Rd
Off River Rd, west of Goodbread Rd
In Amelia Park Sub east of 14th St(S), off Park Ave
West of 8th St, off Clinch Dr/or off S. 8th St
North and south off Andrews Rd
Off SR 200, west of Countney Isles Way(Target)
Runs north off Andrews Rd, west of Geiger Rd
Off Pine St, north of Friendship Court
Off Regatta Dr, west of Amelia Island Parkway
Off Hendricks Rd, west of Justin Court
Runs between Hendrick Rd & Karen Walk, off Dwight Dr
Off S. Fletcher Ave, south of Ohio Ave
from Bay Rd to end of pavement
from Bay Rd to end of pavement (westside ditch only)
Off Ellis Landing Rd, north of Wilder Blvd
Off CR121 , south of Siemer Lane
Off Buccaneer Trl/First Coast Hwy @ round a bout
Off US 1, south of Washout Way
Off Ella Ave, north of DB Hicks
CR121 to Nicholas Lane turn west, to Giddens
Off Horseshoe Circle, south of Blacksmith Place
Part of White Oak Rd, between Golf Stream & Turkey Trot
Owens Farm Rd, to White Oak and continue on to road
Off Middle Rd, south of Lessie Rd
Off N. Fletcher Ave (North of Main Beach)
Off Ratliff Rd, east of Egger Place
Off Wansley Rd, east of Lessie Rd
All of Phase 2 in subdivision county 3.14.22, off Snapdragon

Directions
Chester Rd to Sweetbriar Lane, left to road
Off Chester Road
Chester Rd, to Benchmark, LF on Dimond St to road
Edwards Rd to River Glen Pkwy, left on Fern Creek Dr
Off Cedar Ave, off east section of Blackrock Rd
Off Old Dixie Hwy, south of Plantation Rd
Off Still Quarters Rd, north of SR 200
Off PhilipsManor Rd, east of Bucaneer Trail
Off Higginbotham Drive, east of Wagon Trail
Off Haddock Rd, east of Le Grande Lane
Off Old Nassauville Rd, west of Mallory Wilder
Off Ford Rd, west of Thonhill Place
Off Penny Haddock Rd, east of Kara Lynn Lane
Off Citrona Dr, north of Sapelo Court
Off Penny Haddock Rd, east of Kara Lynn Lane
In Flora Parke 6B
Off Pinebreeze Blvd, east of US Hwy 1
Off Gilman Dr, west of Turkey Trot
Fernandina Beach
Fernandina Beach
south at Braddock Rd where it meets Live Oak Church
Off River Rd, west of Hathaway Dr
Off Hwy 17, west of Pages Dairy
Off Pages Dairy Rd, west of SR200
Off Bay Rd, west of Conner Nelson
Off Merrylene Rd, east of Harry Green
Off CR121, south of Wilkinson Lane
Off Manning Lake Lane, west off CR121
Off River Rd, north of Rowe Cutoff Rd
north of Pages Dairy off Worhington Dr
Flora Parke Sub, Off Flora Parke Blvd
East of Barnwell off Willow Oak Lane
East of Lents Rd, in Lighthouse Pointe #2
West of CR121, off Henry Lee Rd
In Lofton Oaks, off St.Thomas, south of SR200
Mobley Heights to Catalina, north to road.
Flora Parke Sub, Off Fora Parke Blvd
SR200, west of I-95, off Four Creeks Rd to Mills Creek
off Blackrock Road in Lanceford Sub
In Heron Isles, off Heron Isles Parkway
Off Evergreen Trail, south of Roy Booth Rd
Off Motes Rd, east of US Hwy 1
In Heron Isles(phase 2) off Heron Isles Pkwy
West of First Coast Hwy, off Florance Point
South of US 1, east of Brandies Ave, west of US 1

Directions
In Marsh Lakes, east of SR200, off Marsh Lakes Circle
North of Hurst Rd, off Caties Way
Off Chester Rd, north of Sweet Briar
Off Beachwalker Rd, south of Captains Court Dr
Off Hendricks Rd, west of Gentry Lane
West of CR121(n. of Stokes), Hunt Rd to Peace Lily Ln
Off Windgate Landing, west off Owens Farm Rd
Runs between Burney Rd and at Julia (American Beach)
West of S. Fletcher off Ohio Ave.
Off SR200, east of Jones Way
Off SR200, west of Pittman Rd
Off Hathaway Dr, south of River Rd
Off Griffin Rd, east of Colby Rd
Off SR200, east of Burns Rd,(or) at the end off Musslewhite
Off Haddock Rd, east of Nassau way
Off Blackrock Rd, north of Chandler Lane, south of curve
North of Larsen, off Thomas Creek
South of Horseshoe Circle off CR121
Off Amelia Rd, south of Old Amelia Road(at 8th)
Off Sauls Rd, west of Musslewhite Rd
East of First Coast Hwy, off Tradewinds Way
Runs from 13th St west to end, North of Hickory St
off SR200, east of Griffin Rd
Off Bay Rd, east of CR121
Off Miner Rd, south of SR200
Located at the end of Dales Place off Swallowfork Ave

Street Name	Maint. By	Location	St. Type
H & H LN	Private	CALLAHAN	Dirt
H A STOKES RD	Private	HILLIARD	Paved
HACKS PARADISE	Private	CALLAHAN	Paved
HADDOCK CEMETERY RD	Private	HILLIARD	Dirt
HADDOCK DR	County	HILLIARD	Dirt
HADDOCK RD	County	HILLIARD	Paved
HADDOCK RD	County	YULEE	Paved
HADEN RD	Private	CALLAHAN	Dirt
HADLEY RD	Private	YULEE	Dirt
HAGAN LN	County	FB	Gravel
HALF HITCH DR	Private	CALLAHAN	Dirt
HALIE LN	Private	CALLAHAN	Dirt
HALLMAN RD	County	HILLIARD	Dirt
HALLS LN	County	YULEE	Dirt
HALTER PL	Private	BRYCEVILLE	Dirt
HAMBONE DR	Private	BRYCEVILLE	Gravel
HAMILTON LN	Fernandina	FB City	Dirt
HAMILTON ST	County	YULEE	Paved
HAMLET LN	Private	CALLAHAN	Gravel
HAMMOCK CT	County	FB	Paved
HAMMOCK DR	County	FB	Paved
HAMMOCK RD	Private	HILLIARD	Dirt
HAMP HICKS RD	County	BRYCEVILLE	Dirt
HAMPTON BAYS DR	County	FB	Paved
HANCE PARK WAY	County	YULEE	Paved
HANGING MOSS DR	Private	FB	Paved
HANNAH AUBREY TR	Private	HILLIARD	Paved
HAPPY TR	Private	FB	Dirt
HARBOR CT	Private	FB	Paved
HARBOR PT	Private	FB	Paved
HARBORMASTER CT	Private	FB	Paved
HARDY ALLEN RD	County	FB	Dirt
HARDY ALLEN RD	County	FB	Chip Seal
HARLEY CT	County	YULEE	Paved
HARLEY DR	Private	HILLIARD	Dirt
HARMONY DR	Private	HILLIARD	Dirt
HARPER CHAPEL RD	County	YULEE	Dirt
HARPER CHAPEL RD	County	YULEE	Chip Seal
HARPER CHAPEL WAY	County	YULEE	Dirt
HARPER CROSSING PL	Private	BRYCEVILLE	Dirt
HARPER RIDGE LN	Private	BRYCEVILLE	Dirt
HARRAHS PL	Private	YULEE	Paved
HARRISON CREEK RD	Private	FB	Paved
HARRISON POINT TR	Private	FB	Paved
HARRY GREEN RD	County	YULEE	Paved

Street Name	Maint. By	Location	St. Type
HART TERRACE	County	CALLAHAN	Dirt
HART TERRACE	County	CALLAHAN	Chip Seal
HARTFORD CT	Private	CALLAHAN	Paved
HARTS LN	County	YULEE	Paved
HARTS RD	County	YULEE	Paved
HARVESTER ST	County	YULEE	Dirt
HARVEY DR	Private	CALLAHAN	Dirt
HARVS PL	Private	HILLIARD	Dirt
HASPEL TR	Private	HILLIARD	Dirt
HASSELL LN	Private	HILLIARD	Dirt
HASTY LN	Private	HILLIARD	Dirt
HATHAWAY DR	County	CALLAHAN	Dirt
HATHAWAY DR	County	CALLAHAN	Chip seal
HATTERAS LN	Private	HILLIARD	Dirt
HATTON RD	County	FB	Dirt
HAVEN RD	County	YULEE	Paved
HAWK DR	Private	HILLIARD	Dirt
HAWK HAVEN LN	Private	HILLIARD	Dirt
HAWKS NEST LN	Private	YULEE	Gravel
HAWTHORNE CT	County	YULEE	Paved
HAYLEY PL	Private	YULEE	Dirt
HAYLIE LN	Private	CALLAHAN	Dirt
HAZEL JONES RD	County	CALLAHAN	Paved
HEARTH PL	Private	HILLIARD	Dirt
HEARTHSTONE WAY	Private	CALLAHAN	Dirt
HEATH POINT LN	Private	FB	Paved
HEATHER ST	Fernandina	FB City	Paved
HEAVENLY LN	Private	HILLIARD	Paved
HEDGES WAY	Private	YULEE	Dirt
HELLER RD	County	CALLAHAN	Paved
HEMLOCK CT	Private	FB	Paved
HEMMINGWAY LN	Private	CALLAHAN	Dirt
HENDERSON AV	County	YULEE	Dirt
HENDERSON RD	County	HILLIARD	Dirt
HENDRICKS RD	County	FB	Paved
HENDRICKS TR	Private	CALLAHAN	Dirt
HENRY LEE RD	County	HILLIARD	Dirt
HENRY LN	Private	CALLAHAN	Dirt
HENRY SMITH RD	County	HILLIARD	Paved
HERB LN	Private	CALLAHAN	Dirt
HERBERT DOUGLAS DR	Fernandina	FB City	Paved
HERITAGE PL	County	CALLAHAN	Dirt
HERNANDO ST	Fernandina	FB City	Gravel
HERON ISLES PKWY	County	YULEE	Paved
HERON ISLES PKWY ROUNDAB	County	YULEE	Paved

Street Name	Maint. By	Location	St. Type
HERON OAKS CT	Private	FB	Paved
HERON OAKS PL	Private	FB	Paved
HERON RD	County	CALLAHAN	Paved
HESTER DR	County	YULEE	Dirt
HESTER DR	County	YULEE	Chip Seal
HIBISCUS CT	Fernandina	FB City	Paved
HIBISCUS PARKE CT	County	FB	Paved
HICKORY LN	Private	FB	Paved
HICKORY NUT CT	County	FB	Paved
HICKORY PL	County	FB	Paved
HICKORY ST	City	FB	Paved
HICKORY TER	Fernandina	FB City	Paved
HICKORY VILLAGE WAY	County	YULEE	Paved
HICKOX LN	Private	CALLAHAN	Dirt
HICKOX RD	County	YULEE	Dirt
HIDDEN BRANCH LN	Private	HILLIARD	Dirt
HIDDEN CREEK TR	Private	BRYCEVILLE	Dirt
HIDDEN MARSH LN	County	FB	Paved
HIDE AWAY LN	Private	CALLAHAN	Dirt
HIDEOUT RIDGE	Private	BRYCEVILLE	Dirt
HIERS WAY	Private	HILLIARD	Dirt
HIGGINBOTHAM DR	County	CALLAHAN	Dirt
HIGGINBOTHAM RD	County	HILLIARD	Dirt
HIGH POINTE DR	Private	FB	Paved
HIGH RIGGER CT	Fernandina	FB City	Paved
HIGH RIGGER PL	Fernandina	FB City	Paved
HIGH RIGGER RD	Fernandina	FB City	Paved
HIGHLAND DR	Fernandina	FB City	Paved
HIGHLAND DUNES CT	Fernandina	FB City	Paved
HIGHLAND DUNES WAY	Fernandina	FB City	Paved
HIGHLAND ST	Fernandina	FB City	Paved
HILDRETH LN	County	FB	Paved
HILL RD	County	CALLAHAN	Dirt
HILL VALLEY AV	County	YULEE	Paved
HILLTOP LN	County	CALLAHAN	Paved
HINSON PL	Private	FB	Paved
HINSON WAY	Private	HILLIARD	Dirt
HINTON PL	Private	CALLAHAN	Dirt
HIRTH RD	County	FB	Paved
HISTORICAL LN	Private	CALLAHAN	Dirt
HITHER HILLS WAY	County	FB	Paved
HIVE LN	County	CALLAHAN	Paved
HOBBS LANDING RD	Private	CALLAHAN	Dirt
HODGES RD	County	CALLAHAN	Paved
HODGES RD	County	HILLIARD	Dirt

Street Name	Maint. By	Location	St. Type
HOLBROOK AV	County	YULEE	Paved
HOLIDAY DR	County	CALLAHAN	Paved
HOLLAND WAY	Private	FB	Dirt
HOLLEY OAKS LN	Private	HILLIARD	Dirt
HOLLOW CREEK TR	Private	CALLAHAN	Dirt
HOLLOWAY LN	Callahan	CALLAHAN	Dirt
HOLLY DR	County	FB	Paved
HOLLY RIDGE LN	Private	HILLIARD	Dirt
HOLMBERG LN	Private	FB	Dirt
HOLMES ESTATE RD	Private	CALLAHAN	Dirt
HOLTON LN	Private	BRYCEVILLE	Dirt
HOMESTEAD LN	Private	HILLIARD	Dirt
HOMETOWN DR	Fernandina	FB City	Paved
HONEY BEE LN	Private	CALLAHAN	Dirt
HONEYCOMB PARKE CT	County	FB	Paved
HONEYSUCKLE LN	County	CALLAHAN	Paved
HONEYSUCKLE LN	Private	CALLAHAN	Paved
HOODED WARBLER CT	Private	YULEE	Paved
HOOT OWL HOLW	Private	HILLIARD	Dirt
HOPE LN	Private	HILLIARD	Dirt
HOPPER LN	Private	YULEE	Gravel
HORIZON TR	Private	HILLIARD	Dirt
HORIZON WAY	Private	CALLAHAN	Gravel
HORNE LAKE CIR	Private	YULEE	Paved
HORNE LN	Private	YULEE	Dirt
HORSESHOE CIR	County	BRYCEVILLE	Paved
HORSESHOE POND RD	Private	CALLAHAN	Dirt
HOSS PL	Private	BRYCEVILLE	Gravel
HOT SHOT TR	Private	YULEE	Dirt
HOUND DOG TR	Private	HILLIARD	Dirt
HOWARD LN	Fernandina	FB City	Paved
HOWARD RD	County	BRYCEVILLE	Dirt
HOWARD RD	County	CALLAHAN	Chip Seal
HUCKLEBERRY LN	Private	CALLAHAN	Dirt
HUCKS DR	Private	HILLIARD	Gravel
HUMBLE LN	Private	HILLIARD	Gravel
HUMMINGBIRD LN	Private	YULEE	Gravel
HUMMINGBIRD PL	Private	BRYCEVILLE	Dirt
HUNT CLUB RD	Private	HILLIARD	Dirt
HUNT RD	County	BRYCEVILLE	Dirt
HUNTER RD	County	CALLAHAN	Chipseal
HUNTERS GREEN DR	Private	CALLAHAN	Paved
HUNTINGTON CT	Pub/Priv	YULEE	Paved
HURRICANE LN	Private	YULEE	Dirt
HURSEY DR	Private	YULEE	Dirt

Street Name	Maint. By	Location	St. Type
HURST DR	County	HILLIARD	Dirt
HURST RD	County	CALLAHAN	Paved
HUTCHINS AV	Fernandina	FB City	Paved

Directions
North of Claxton Rd, runs off the end Keen Cemetery Rd
West off Sheard Stokes Rd, south of Busch Dr
Off US 1, south of Church Rd
Off Middle Rd, north of Haddock Rd
Off Haddock Rd, west of Middle Rd
Off Middle Rd, north of Crawford Rd
Off Miner Rd, Hodges area
North of Lem Turner, off Marsh Rd
Off Gilman Rd, east of Lessie Rd or West of White Oak
West of 8th St, off Clinch Dr, past Seawinds Dr
Woods Ln to Tupelo, to Wiregrass, turn right to road
Northeast of US 1, off Pinebreeze Blvd
Off US 1, south of Swearingen Rd
US 17, to Harts Rd, west to Durrance to road
East of Fouraker Rd, off Horseshoe Circle
North of Ford Rd, off US 301
Off Amelia Island Pkwy, west of Via Del Rey
North & South off US 17, west of Koen Lane
East of Lem Turner off Lee Stoner Rd
South of Scott Rd, off Amelia Island Pkwy off Hammock Dr
South of Scott Rd, off Amelia Island Pkwy
West of CR121, off Tracy Rd
Off CR121, north of Quail Creek Pkwy
In North Hampton pff North Hampton Club Way
South side of I-95 off HWY 17
Enclave Sub of First Coast Hwy, south of Scott Rd
Hilliard
East of Mobley Heights off Old Nassauville Rd
In Marsh Lakes off Village Dr
West of Scott Rd, off Windward Place
In Marsh Lakes, at the end of Village Dr
Off Old Nassauville Rd, south of Duval
Off Old Nassauville Rd, south of Duval
In Timber Creek subdivision off Long Leaf Loop
North of Bay Rd, off Conner Nelson Rd
North of Crawford Lane, off Middle Rd
West of William Bugess, east of I-95, off SR200
West of William Bugess, east of I-95, off SR200
Towards end of Harper Chapel Rd, curves to the east.
South of Thomas Creek, off US 301
at the end of Batten Rd, off CR121
In Hideaway Sub, east of US 17, off Vegas Blvd
In Sea Marsh, east of First Coast Hwy, off Sea Marsh Rd
Off Plantation Point Dr, east off First Coast Hwy
West of Peebles, off SR200

Directions
Off Lem Turner, west of Marsh Rd
Off Lem Turner, west of Marsh Rd
Off River Rd, west of Brandies Ave
South west off Harts Rd at Sharp turn
Runs NW & SE off of HWY 17 in Hedges Area
South off William Burgess before Clyde Higginbotham Rd
West of Keen Cemtery Rd, off Ellis Ave
South of White Oak Rd, off Lessie Rd
Off Prospect Landing, north of Leon Haddock Rd
South of Henry Lee, off CR121
Off Andrews Rd, east of Franklin Rd
Off River Rd, West of Jones Cemetery Rd
Off River Rd, West of Jones Cemetery Rd
East of Eastwood Rd, off Poole Rd
Off Hendricks, west of Old Nassauville Rd
West of Chester Rd, off of Roses Bluff
South of Raven off Pine St
Off CR108, northeast of CR121
Off CR108, east of Amos White Rd
Off weetbriar Lane, east of Chester Rd
South off SR200, off Harts Rd
East of Middle Rd, off Griffin Rd
Off Dornbush, north of Heller Rd
Off CR108, north of Karnchapking Dr
Woods Ln to Tapelo to Wiregrass Way, off Mitigation Tr
In Oyster Bay Sub, First left after entrance.
In Amelia Park, off Park Ave.
Off Kings Ferry, north of Libby Rd
NW of US 17 off Harts Rd, south of Clyde Higginbotham
North of Sherwood, runs between Vikki and Dornbush
Amelia National Pkwy to Ashwood Lane
Off Bismark, east of Hodges Rd
West of Miner Rd, off Katuna
Off Lessie Rd, east of Middle Rd S.
South of Amelia Concourse off Old Nassauville Rd
Off Ratliff Rd, west of Hurst Rd
Off CR121, south of Rowe Cutoff
Off Old Dixie Hwy, South of Glory Rd
Off US 1, across from Eastwood Rd
Off Hurst Rd, west of Ratliff Rd
Off Beech St, east of S. 14th St
Off Jones Way, north of SR200 , east of Petree Ed
Off N. 14th, north of Franklin St
Runs from Chester to Blackrock, north of SR200
In Heron Isles Sub

Directions
Off Beachwood Rd, south of Burney Rd
Beachwood Rd, to Heron Court
South of Church Rd, off Plantation Rd
Off Winona Bayview Rd and off Callaway Drive
Off Winona Bayview Rd and off Callaway Drive
At the end of Amelia Green, west of Will Hardee Rd
In Flora Parke, off Grand Parke Blvd
West of First Coast Hwy, off Sea Marsh Rd
West of First Coast Hwy, off Florance Point Dr
In Outter Run , south off A1A
In City, runs west to east, from 6th St to Citrona Dr
South of Hickory St, 1 block, runs between 13th & 14th
South of A1A, off Miner Rd (entrance road to Hickory Village)
North off Griffin Rd, east of Colby Rd
North off SR200, east of Hwy 17
North off CR121, off Knight Rd
Off US Hwy 301, north of Ford Rd
Runs Nnorth & south off Fiddlers Walk, east of Barnwell
North off Stratton Rd, southeast off SR200
Ella Ave to Lawana Way, north off Lawana Way
East of Murrhee Rd, off Kolars Ferry Rd
South of Sandy Ford, off US Hwy301
Off Old Pineridge Rd, east of Kings Ferry Rd
Off Barnwell Rd, north of Skipper Lane
West off 1 St Ave, to Long Boat Drive off High Rigger Rd
West off 1 St Ave, off Long Boat Drive
West off 1 St Ave, off Long Boat Drive
Connects between Leon St and Stanley Dr/N. 18th St
West of Stanley Dr, off Highland Dunes Way
Off Stanley Dr, west of N. 15th St
North of Atlantic, runs from N.15th St to N. Wolf St
West of First Coast Hwy, off Spring Blossom Lane
East of Johnson Rd, off Roberts Rd
Meets at the end of Yulee Hills Rd & Timber Ridge St
Off Ratliff Rd, east of Woodland Lane
West of Amelia Island Pkwy, off Fairway Drive
Off Haddock Drive, north of Haddock Road
North of Old Dixie Hwy, off Shaffer Road
East of 8th St, off Amelia Island Pkwy
West of US Hwy 1, off Colson Rd
In north Hampton Sub, Monauk to Long Beach Dr to road
Spring Lake Dr, to Yellow Jacket left to road
Off Five Mile Rd, east of Camp Ground Rd
North off of Lem Turner Rd
Northwest off of CR121

Directions
Southeast of Claxton Rd, between Lana & Wilson Neck
Southwest off US Hwy 1, north of M. Sikes
South of SR200 off Old Nassauville Rd
North of Mulberry Landing Rd, off CR121
Roy Booth Rd to Evergreen, stay straight to end
In town off Dr. Martin Luther King Jr. Ave, north of Page St
Runs between Susan & S. 14th St, north of Nottingham
Off CR121, south of Varnes Rd
Off Rainbow Acres, north of Arbor Lane
Off Pickett St, east of Lindsey Lane
West of CR121, north of Eastwod Drive
north off Carroll Conner Rd, west of C121
Off Citrona, north of Park Ave
South off Old Baldwin, west of Sandy Ford
In Flora Parke Phase 6B
West of Lem Turner, off Church Rd at second curve
in subdivision from Lily Ln to Cravey Rd
South of A1A, off Plumbers Creek Drive
North off SR 2, west of Conner Rd
Conner Rd, to Jane Lane(west) then curve to the right to Rd
North of A1A, off Peeples Road
Off Lessie Rd, east of Middle Rd S.
North of Church Rd, off US 1
Hwy 17, to Hance Pkwy just East of I-95 at end of Rd
Owens Farm Rd, west on Wingate Landing to Rd
West off River Rd, south of Boyd Road
Off Quail Rd, west of Old Dixie Hwy
East off US 301 off Ponderosa Place
East of Hwy 17 off Goodbread Rd
Off Lessie Rd, south of Coopers Neck
West of Citrona, east of S.14th St in Amelia Park Sub
Runs north and south at the end of Barber Green Rd
Runs between Sheffeild & Lem Turner, north of Jonas Way
North off Church Rd, west of Jamie Rd
North off Conner Cutoff, east of US 1
East off US301, north of Andrews Rd
West off Harts Rd, south of A1A
North off Horseshoe Circle, west of Brandy Branch Rd
Off SR200, west of Middle Rd
West off River Rd, north of Stokes Rd
North off Ratliff Rd, west of S, Kings Ferry Rd
West off US 1, south of Church Rd
East of Lents Rd, off Yorkshire
East of Hwy17, off Harts Rd, (Hedges Area)
North of Blackrock, off Chester Rd

Directions
North off River Rd, west of Rowe Cutoff
West off Ratliff Rd, west of US 1
Runs between S. Fletcher & 1st Ave, just north of the Pier

Street Name	Maint. By	Location	St. Type	Directions
IAN DR	County	FB	Paved	1st Coast Hwy, to Avery Rd east to Ian at end of road
IBIS CT	Fernandina	FB City	Paved	Simmons Rd to Ocean Ridge Dr at the end of the road
ICEHOLLOW TR	Private	CALLAHAN	Dirt	Ratliff Rd to Woodland Lane, east to Icehollow Trail
IDGY WAY	Private	HILLIARD	Dirt	Off CR 108, south of Dempsey Conner Rd
ILAN CIR	Fernandina	FB City	Paved	North of Atlantic Ave off N. 18th St
ILLINOIS ST	Hilliard	HILLIARD	Paved	South off CR108, east of Michigan St (in town)
IMAGINE LN	Private	CALLAHAN	Dirt	Off Keen Cemetery Rd, west of Tomas Creek
IMPERIAL CT	Private	BRYCEVILLE	Dirt	Off US 301, north of Motes Rd (@ CR119)
INDEPENDENCE LN	Private	HILLIARD	Dirt	West of CR121, off of Sikes Rd
INDIAN AV	Private	YULEE	Dirt	East off Buffalo, or North off of Clyde Higginbotham
INDIAN SUMMER PL	Private	HILLIARD	Dirt	North of Haddock Rd, then east off Haddock Dr
INDIANA ST	Hilliard	HILLIARD	Paved	Runs between Ohio St and Wisconsin St, South of 3rd
INDIGO ST	Fernandina	FB City	Paved	south of Hickory St, at the end of S 15th
INEZ LN	Private	CALLAHAN	Dirt	East of US 1, north off M. Sikes Rd
INGHAM RD	Hilliard	HILLIARD	Paved	West off US1 and then curves north off Broken Ridge
INGLE RD	Private	BRYCEVILLE	Dirt	Bryceville
INGLEHAM CIR	Callahan	CALLAHAN	Paved	Off Amhurst Oaks Dr, NW of Dr. Martin Luther King
INLET COVE CT	County	FB	Paved	At the end of Arrigo Blvd, south of A1A
INVERNESS RD	Fernandina	FB City	Paved	Runs east and west off Will Hardee, South of Sadler
IONA PL	Private	YULEE	Dirt	South of Wildwood, off Fred Miner Estates Dr
IOWA ST	Hilliard	HILLIARD	Paved	E. of Montana St, runs between New Front St & N. of Fourth St
IRENE CT	Fernandina	FB City	Paved	North section of Island, off Lisa Ave, west of Fletcher
IRIS BLVD	County	CALLAHAN	Paved	Off Old Dixie Hwy, north of Quail Rd
IRIS LN	Private	YULEE	Dirt	Off Chester Rd, south of Belleville Lane
IRVIN RD	County	CALLAHAN	Paved	North off Stratton Rd, at the end
ISLAND LN	Private	FB	Gravel	East of 1st Coast Hwy, off Scott Rd
ISLAND PLANTATION DR	Fernandina	FB City	Paved	East off Jean LaFayetteDr, south of Jasmine St
ISLAND WALK WAY	County	FB	Paved	West off 14th St, behind strip mall/Shell gas station
ISLE DE MAI DR	Fernandina	FB City	Paved	Off Bailey Rd, north of Simmons Rd
ISLE OF PALMS LN	Fernandina	FB City	Paved	East of 14th St, off Jasmine St
ISLESWORTH DR	County	FB	Paved	East off S. 14th St, south of Robin Hood Dr
ITALIA WAY	Private	YULEE	Gravel	North of Green Pine Rd, off Blackrock Rd
IVY PARKE PL	County	FB	Paved	Flora Parke Blvd to Sunny Parke closest to Amelia Concourse
IVYS PL	Private	CALLAHAN	Paved	South of M. Sikes Rd, off US 1

Street Name	Maint. By	Location	St. Type
J CLAXTON LN	Private	CALLAHAN	Dirt
J DAVIS TR	Private	CALLAHAN	Dirt
J I TAYLOR CT	County	FERNANDINA	Dirt
JACKS PL	County	CALLAHAN	Dirt
JACKSON COVE RD	Private	HILLIARD	Gravel
JACKSON CT	Private	FB	Paved
JACKSON TR	Private	HILLIARD	Gravel
JACOBS RD	County	YULEE	Dirt
JADES CV	Private	HILLIARD	Dirt
JAGGED TR	Private	YULEE	Dirt
JAGUAR DR	County	HILLIARD	Dirt
JAKE CARLTON RD	Private	YULEE	Paved
JAKES RD	Private	HILLIARD	Dirt
JAM TRAC	Private	HILLIARD	Dirt
JAMAICAN CT	County	FB	Paved
JAMES ST	County	CALLAHAN	Paved
JAMES ST	County	FB	Paved
JAMESTOWN RD	Fernandina	FB City	Paved
JAMIE DR	County	CALLAHAN	Paved
JAMIE RD	County	YULEE	Paved
JAMNIK ST	County	YULEE	Gravel
JANE LN	County	HILLIARD	Dirt
JANES LN	Private	CALLAHAN	Dirt
JANICE DR	County	CALLAHAN	Paved
JARRETT LN	Private	HILLIARD	Dirt
JARRETT RD	County	CALLAHAN	Dirt
JASMINE PL	Fernandina	FB City	Paved
JASMINE ST	County	FB	Paved
JASMINE ST	City	FB	Paved
JASPER WAY	Private	FB	Dirt
JEAN LAFITTE BLVD	Fernandina	FB City	Paved
JEAN LAFITTE DR	Fernandina	FB City	Paved
JEAN RD	County	YULEE	Dirt
JEANA LN	Private	FB	Gravel
JEANNIE RD	County	CALLAHAN	Paved
JEEP TR	Private	CALLAHAN	Dirt
JEFFERSON AV	Fernandina	FB City	Gravel
JEFFERSON STONE TR	Private	HILLIARD	Dirt
JEFFERY AV	County	YULEE	Paved
JEKYLL CT	County	FB	Paved
JENELLE CT	County	CALLAHAN	Dirt
JENKINS LN	Private	BRYCEVILLE	Dirt
JENNIFER LN	Private	BRYCEVILLE	Dirt
JENNY LN	Private	YULEE	Dirt
JENTRIE RAY LN	Private	CALLAHAN	Dirt

Street Name	Maint. By	Location	St. Type
JERRA RD	County	CALLAHAN	Paved
JESSICA PL	County	CALLAHAN	Paved
JESSIE LN	Private	YULEE	Gravel
JESSIE RD	Private	HILLIARD	Dirt
JEWEL DR	Private	HILLIARD	Dirt
JEWEL THOMAS RD	County	CALLAHAN	Dirt
JIMMY CONNER PL	Private	BRYCEVILLE	Dirt
JIMMY PAGE DR	Private	YULEE	Gravel
JOANN RD	County	YULEE	Paved
JOCOBI FARM RD	Private	HILLIARD	Dirt
JODI LN	Private	CALLAHAN	Dirt
JOE HADDOCK RD	Private	HILLIARD	Dirt
JOES RD	Private	HILLIARD	Dirt
JOG TR	Private	BRYCEVILLE	Dirt
JOHN GOODBREAD LN	Private	YULEE	Dirt
JOHN ROBAS ST	Fernandina	FB City	Paved
JOHN ST	County	YULEE	Dirt
JOHNNA LN	Private	HILLIARD	Dirt
JOHNSON LAKE RD	County	YULEE	Paved
JOHNSON LN	Private	YULEE	Dirt
JOHNSON NECK ISL	Private	FB	Gravel
JOHNSON RD	County	CALLAHAN	Paved
JOHNSON RD	County	HILLIARD	Paved
JONAS DR	County	CALLAHAN	Paved
JONATHAN MICHAEL LN	Private	YULEE	Gravel
JONATHAN PL	County	HILLIARD	Dirt
JONES CEMETERY RD	County	CALLAHAN	Paved
JONES RD	County	YULEE	Dirt
JONES WAY	County	CALLAHAN	Dirt
JORDAN CT	Private	YULEE	Paved
JOSE GASPAR WAY	Private	YULEE	Paved
JOSEPH LN	Private	HILLIARD	Dirt
JOY LN	Private	HILLIARD	Dirt
JUDICIAL ROUNDABOUT	County	YULEE	Paved
JULIA ST	County	FB	Paved
JUMPING JAX LN	Private	HILLIARD	Dirt
JUNIPER CT	Private	FB	Paved
JUNIPER PARKE DR	County	FB	Paved
JUSTICE TR	Private	HILLIARD	Dirt
JUSTIN CT	County	FB	Dirt
JUSTIN CT	County	FB	Chip Seal
JW ELLIOTT DR	County	CALLAHAN	Dirt

Directions
North of A1A, off Griffin Rd
West of Bear Run Rd, off Bismark Rd
West of 8th St, of Friendly Rd
East of Cravey Rd, off Church Rd
West of Middle Rd off Turkey Town Lane
Amelia Island Pkwy to Arbor, west to road
South of Davis Rd, off US 1
East of Amos White Rd, off CR108
Off Old Dixie Hwy, just south of Clyatt Circle
South of A1A, off Miner Rd
West of Kenny Conner off Henry Lee
Off Hwy 17, north of Harts Rd
South of Tracy Rd, off Kigs Rd
West of Murrhee Rd, off Conner Cutoff Rd
East of S. 14th, off Montego Bay(turn @Islesworth Dr)
Runs between SR200 & LutherSt,take Evelyn or Annie Laura
American Beach area off Lewis or Julia
Off Amelia Island Parkway at Industrial park
Lem Turner, west on Church at second curve
Haddock toWilson Neck, south to Elise to Jamie Rd
Hwy 17 to Callaway, east to Jamnik
West of CR121, off Conner Rd, north of Barbara Lane
Off US 301, south of Meadows Lane
Off Lem Turner, south of Fouracre Circle
Conner Rd south to Barbara Lane west to road
North of Maplewood Court off Ratliff Rd
East of S. 14th, off Jamine St, west of Chad St
14th st to Fletcher is County, 14th to 8th st City
14th St west to 7th is City
Old Nassauville Rd, east on Cook Rd to Jasper Way
Runs from Atlantic View Dr just south of Island Plantation Dr
Runs just south of Island Plantation Dr south to the end, west of Fletcher
Pages Dairy to Yulee Hills Rd
Old Nassauville to Mobley Heights to Barbaras Place
West of Dornbush off Jerra Rd or Sherwood Rd
Thomas Creek to east on Larsen Rd
Off S. Fletcher Ave, across from Beach access #24
US 1 to Mizell Tract Rd east to road
Haddock Rd to Kirkland , to Megan St to road.
North of Sadler & South of Park Ave off of Citrona
West of Lem Turner, south off od Church Rd
South of Fouraker Rd, off US 301
West of Motes, past Railroad Rd off CR119
North of Merrylene Rd off Peeples Rd
Old Dixie to Shaffer Rd, north to Hinton Place to Road

Directions
South of Heller Rd between Viki Rd & Dornbush Rd
Church Rd to Jamie Dr to road
North off of Haddock Rd (Hedges Area)
North of Carroll Corner Rd off CR108
East of CR121, off River Rd, north of Windy Lane
North of SR200 off Pittman Rd
CR121 to Batten Rd south to road
Chester Rd north to Roses Bluff, west to Lents north to Road
Hwy17 to Harts Rd east to Arlene, SE on Madeline to Road
CR121 to Trigg Rd, west to road.
West of Wilbur Jones Rd, off Lem Turner
Tracy Rd, west of US1 across railroad tracks
Off Kings Rd, south of Tracey Rd
Cr121 to east wood, Road is at the end
Hwy 17 to Goodbread Rd east to John Goodbread Lane
1 Block south of Sadler, runs between 1st ave & Fletcher Ave
Felmor Rd, S of Pages Dairy off Williams Ave
Off US 1, south of Andrews Rd
South of A1A, off Semper Fi Dr runs right and left
just north of Crady Lake, off Hwy17 or off Harts Rd,
In Oyster Bay Sub off Bayview Dr
North off of Coleson, west of US Hwy 1
CR121 to Trigg Rd west to Johnson Rd
Runs west and then north off Lem Turner Rd
Approx 2600 ft south of A1A,
CR108 west of US1, past Sheard Stokes
North off of CR 108 (RiverRd)
Off Pages Dairy between Palmetto & Florida Ave
East of Petree Rd off of A1A (SR200)
William Burgess, west of Harts Rd to Cartisan Pointe Dr
Chester Rd, N to Blackrock Rd, east to Long Johns Trail
West of CR121, off Hodges Rd
East of South Oak St, off Ingham Rd in Town of Hilliard
William Burgess, south off A1A to Nicolas Cutinha Rd
East off 1st Coast Hwy, north of Lewis St(American Beach Area)
CR108, east of Kings Ferry Rd
Off Long Point Dr, west of 1st Coast Hwy
Flora Parke Blvd (concourse access) and runs to Sunny Parke
Bay Rd to Cuyler Dr north to road
Old Nassauville west to Hendrickes Rd, south on Justin Ct
Old Nassauville west to Hendrickes Rd, south on Justin Ct
South of M. Sikes, on west side off US Hwy 1

Street Name	Maint. By	Location	St. Type	Directions
KANDY LN	Private	CALLAHAN	Dirt	South of Elliott Rd, off Old Dixie Hwy
KARA CIR	County	HILLIARD	Paved	North of Hallman Rd off US1 Off Kara Drive
KARA DR	County	HILLIARD	Paved	Off US 1, north of Hallman Dr, south of Swearingen Rd
KARA LYNN LN	Private	HILLIARD	Dirt	North of Lake Hampton Rd, off Penny Haddock Rd
KAREN RD	County	CALLAHAN	Dirt	East of Lance Rd off Sherry Rd, NE of River Rd
KAREN ST	County	FB	Dirt	East of 1st Coast Hwy, runs between Scott Rd & Orange Rd
KAREN WALK	County	FB	Paved	Old Nassauville to Mobely Heights past curve
KARMA LN	County	CALLAHAN	Dirt	At the end of Olliff Rd and Cook Rd, South of Bismark
KARMA WAY	Private	HILLIARD	Dirt	North of Conner Cutoof off US 1
KARNCHAPKING DR	County	HILLIARD	Chipseal	S of Hilliard off CR108, N of Willie Hodges
KATELYN WAY	Private	HILLIARD	Dirt	In the Town of Hilliard W of US 1, off W. Eighth St
KATFISH DR	Private	YULEE	Paved	East of Blackrock Rd, off Pirates Way
KEELING LN	Private	YULEE	Dirt	Goodbread Rd to John Goodbread, east of Hwy 17
KEEN LANE	Private	Yulee	Dirt	Off Miner Road, south of Jessie Lane
KEEN CEMETERY RD	County	CALLAHAN	Paved	South of Ratliff, off Thomas Creek Rd
KEITH RD	County	CALLAHAN	Dirt	North of River Rd off Sherry Rd, W of the Town of Callahan
KELLYS LN	Private	CALLAHAN	Paved	North of J.W. Elliott, South of Sikes off US 1
KELP ST	County	FB	Paved	Runs between S.7th and S. 11th, north of Lime St
KEME RD	County	CALLAHAN	Paved	North of Pinebreeze off US 1
KENDALLS WAY	Private	FB	Dirt	Old Nassauville to Arbor Ln, RT on Tyson Rd
KENNEL CLUB RD	Private	YULEE	Dirt	E. of Chester Rd, N of Green Pine off Blackrock Rd
KENNETH CT	County	FB	Paved	Amelia Island Pkwy, north on Amelia Rd to Kenneth Ct on left
KENNY CONNER RD	County	HILLIARD	Dirt	S off Henry Smith/N off Conner Rd -West of CR121
KENSINGTON CT	County	YULEE	Paved	Pages Dairy to Worthington, stay right at fork to road
KENTUCKY AV	Fernandina	FB City	Gravel	2nd road south of Jasmine, off Fletcher Ave
KENTUCKY ST	Hilliard	HILLIARD	Paved	Runs north of New Front St, between Virginia & Thomas
KERI BLVD	County	CALLAHAN	Paved	NW of the Town of Callahan, off Old Idxie Hwy
KESTREL CT	Private	FB	Paved	Amelia Concourse to Amleia National Pkwy, off Sweetberry Way
KETCH CT	Fernandina	FB City	Paved	1st Ave to Long Boat, RT on Offshore Dr. to Ketch
KEY LN	Private	CALLAHAN	Dirt	South east of Musslewhite off Eula B Rd
KEYSTONE LN	Private	FB City	Gravel	West of First Coast Hwy, off of Manucy Rd
KIDS COACH LN	Private	CALLAHAN	Dirt	East of Thomas Creek off Ratliff Rd
KILPATRICK RD	Private	CALLAHAN	Dirt	East of Hodges Rd, off Bismark, west of Cook Drive
KIMBERLY ST	Fernandina	FB City	Paved	Runs between N. Fletcher Ave and Lisa Ave(north end)
KINARD RD	County	BRYCEVILLE	Dirt	Off CR121, just south of Eastwood Drive
KING GEORGE LN	Fernandina	FB City	Paved	In Isle De Mai Sub off Bailey Road
KINGBIRD DR	County	CALLAHAN	Dirt	Off US 301, south west of the Town of Callahan
KINGERY DR	County	YULEE	Dirt	Runs between Sowell and Crosby off Hwy 17, south of A1A
KINGFISHER WAY	Fernandina	FB City	Paved	West of Tarpon Ave runs between W. 4th & W. 5th
KINGS FERRY CEMETERY LN	County	HILLIARD	Dirt	South of Lessie Rd off Middle Rd
KINGS FERRY RD	County	HILLIARD	Paved	Runs north off CR108 just east of US Hwy 1
KINGS RD	Private	HILLIARD	Dirt	South off Tracy Rd, west of Joe Haddock Rd
KINGSTREET LN	Private	HILLIARD	Dirt	North off Kings Ferry RD(CR115), north of Libby Road
KIP LN	Pub/Priv	YULEE	Paved	Northwest of Lents Rd, off Kipling Dr (W. of Roses Bluff)
KIPLING DR	Pub/Priv	YULEE	Paved	Northwest of Roses Bluff off Lents Rd

Street Name	Maint. By	Location	St. Type	Directions
KIRKLAND RD	County	YULEE	Paved	Runs between Haddock Rd, and off of Miner Rd
KISSIMMEE AV	Fernandina	FB City	Paved	Off 1st Ave, between Alachua & Suwanee
KNIGHT RD	County	HILLIARD	Dirt	N of CR121, just east of Tompkins Landing
KNOTTED OAK WAY	County	YULEE	Paved	In Sand Hickory, off Red Holly then to Maple Leaf
KNOTTS LDG	Private	CALLAHAN	Dirt	CR121(southwest of Town) to Bellamy Lane, west to Rd
KNOWLES RD	Private	YULEE	Dirt	At he end of Hats Road or off Haddock Rd
KOEN LN	County	YULEE	Paved	North of Pages Dairy off 17
KOESTER DR	Hilliard	HILLIARD	Dirt	In the town of Hilliard off Georgia St, between 4th & 5th St
KOLARS FERRY RD	County	HILLIARD	Dirt	Runs between Murhee Rd& Kings Ferry , just south of the border
KOREYS LN	Private	CALLAHAN	Dirt	South of Ratliff Rd, west of US 1
KRISTIE CIRCLE N	Private	HILLIARD	Dirt	In Town of Hilliard off CR108, south of Bent Creek
KRISTIE CIRCLE S	Private	HILLIARD	Paved	In Town of Hilliard off CR108, south ofKristie Cir N
KURRY LN	Private	HILLIARD	Dirt	East off of CR121, south of Tomlinson Rd
KUTANA DR	County	YULEE	Dirt	South off of SR200, just west of Miner Rd
KYLE FRASIER RD	Private	YULEE	Paved	East off of US Hwy17 just north of Harts Rd
KYRSTIN BROOK TR	Private	FB	Dirt	Old Nassauville (at end) to Winterberry to road.

Street Name	Maint. By	Location	St. Type
L S MORRISON DR	County	FB	Dirt
LADIES ST	Fernandina	FB City	Gravel
LADYFISH LN	Private	FB	Dirt
LAFFITES WAY	Private	YULEE	Paved
LAFORD LN	Private	HILLIARD	Dirt
LAGOON FOREST DR	Pub/Priv	YULEE	Paved
LAGOON VILLAS ACCESS	Private	FB	Paved
LAGUNA DR N	Fernandina	FB City	Paved
LAGUNA DR W	Fernandina	FB City	Paved
LAKE DR	Private	BRYCEVILLE	Paved
LAKE HAMPTON RD	County	HILLIARD	Paved
LAKE PARK DR	Fernandina	FB City	Paved
LAKE RD	Private	YULEE	Paved
LAKESIDE DR S	County	FB	Paved
LAKESIDE DR E	County	FB	Paved
LAKESIDE DR N	County	FB	Paved
LAMAR AV	Private	CALLAHAN	Dirt
LAMONT LN	Private	YULEE	Dirt
LANA RD	County	YULEE	Paved
LANCE RD	County	CALLAHAN	Dirt
LANCEFORD LN	Private	FB	Paved
LANDFILL RD	County	CALLAHAN	Paved
LANDING TR	Private	YULEE	Paved
LANDINGS AT AMELIA RIVER	Private	FB	Paved
LANDOVER DR	County	YULEE	Dirt
LANDRESS LN	Private	FB	Dirt
LANDSEND DR	Private	HILLIARD	Dirt
LANDYNS CIR	Fernandina	FB City	Paved
LANG RD	County	YULEE	Dirt
LANIER RD	Private	FB	Dirt
LANTANA CT	Private	FB	Paved
LARAMIE TR	Private	HILLIARD	Dirt
LARGO LN	Private	CALLAHAN	Dirt
LARIAT ST	Private	FB	Dirt
LARK RD	County	YULEE	Dirt
LARRY LN	Private	CALLAHAN	Dirt
LARS LN	County	FB	Dirt
LARSEN RD	County	CALLAHAN	Dirt
LASER CT	County	FB	Paved
LAST REBEL RD	Private	HILLIARD	Dirt
LAURA LEIGH CT	County	FB	Paved
LAURA ST	Fernandina	FB City	Paved
LAUREL LN	Private	CALLAHAN	Dirt

Street Name	Maint. By	Location	St. Type
LAUREL OAK	Private	FB	Paved
LAVENDER LN	County	FB	Paved
LAVENDER PARKE PLACE	County	FB	Paved
LAWANA WAY	Private	BRYCEVILLE	Dirt
LAWHON RD	County	CALLAHAN	Chip Seal
LAWRENCE LN	County	FB	Paved/Grav
LAZY ACES LN	Private	YULEE	Dirt
LAZY H RD	Private	HILLIARD	Dirt
LD FARMS	Private	CALLAHAN	Dirt
LE GRANDE LN	Private	HILLIARD	Dirt
LE MON CAY COURT	Private	FB	Paved
LE SABRE PL	County	FB	Paved
LEAFY LN	Private	CALLAHAN	Dirt
LEANING PINES RD	Private	CALLAHAN	Dirt
LEE DR	County	CALLAHAN	Paved/Dirt
LEE LN	Private	BRYCEVILLE	Dirt
LEE PLANTATION DR	Private	YULEE	Dirt
LEE RD	County	YULEE	Dirt
LEE ST	County	FB	Paved
LEE ST	Hilliard	HILLIARD	Paved
LEE STONER RD	County	CALLAHAN	Paved
LEESHORE LN	Private	FB	Dirt
LEEWARD COVE DR	Private	FB	Paved
LEISURE WAY	Private	YULEE	Dirt
LEM TURNER RD	State	CALLAHAN	Paved
LEMONWOOD ST	Private	CALLAHAN	Dirt
LENA MAE LN	Private	HILLIARD	Dirt
LENTS RD	County	YULEE	Dirt
LEO DR	County	FB	Paved
LEON HADDOCK RD	County	HILLIARD	Dirt
LEON ST	Fernandina	FB City	Paved
LEONARD ST	County	FB	Dirt
LESLIE CT	Fernandina	FB City	Paved
LESSIE RD	County	HILLIARD	Paved
LEWIS ST	County	FB	Paved
LIBBY RD	County	HILLIARD	Dirt
LIBERTY TR	Private	HILLIARD	Dirt
LICENSE RD	County	YULEE	Paved
LIGHT WIND DR	Private	FB	Paved
LIGHTHOUSE CIR	Fernandina	FB City	Paved
LIGHTHOUSE LN	Fernandina	FB City	Paved
LIGHTHOUSE LN	Private	HILLIARD	Paved
LIGHTNING WAY	Private	HILLIARD	Dirt
LIL WILLIAM RD	County	FB	Paved
LILAC DR	County	FB	Paved

Street Name	Maint. By	Location	St. Type
LILLER RD	Private	HILLIARD	Dirt
LILLY CT	Private	CALLAHAN	Dirt
LIME ST	County	FB	Paved
LIMOUSINE LN	County	BRYCEVILLE	Dirt
LIMPKIN LN	County	FB	Paved
LINA RD	County	FB	Paved
LINDA HALL RD	County	FB	Paved
LINDA RD	County	YULEE	Paved
LINDER LN	Private	HILLIARD	Dirt
LINDSEY KAY CT	County	YULEE	Paved
LINDSEY LN	County	CALLAHAN	Dirt
LIONS DEN TR	Private	CALLAHAN	Dirt
LIPPIZAN CT	County	YULEE	Dirt
LISA AV	Fernandina	FB City	Paved
LISA DR	County	CALLAHAN	Paved
LITTLE BROOK DR	County	CALLAHAN	Paved
LITTLE DUNES CIR	Private	FB	Paved
LITTLE JOE PL	Private	BRYCEVILLE	Dirt
LITTLE LIVE OAK LN	County	CALLAHAN	Dirt
LITTLE MAGNOLIA CT	Hilliard	HILLIARD	Paved
LITTLE MAGNOLIA LN	County	CALLAHAN	Dirt
LITTLE PINEY ISLAND CT	County	FB	Paved
LITTLE PINEY ISLAND PT	County	FB	Paved
LITTLE SWEETGUM LN	County	CALLAHAN	Dirt
LITTLEBERRY LN	County	FB	Dirt
LITTLEBERRY LN	County	FB	Chip Seal
LIVE OAK	Private	FB	Paved
LIVE OAK CHURCH RD	County	CALLAHAN	Dirt
LIVE OAK DR	County	FB	Dirt
LOBLOLLY LN	Private	CALLAHAN	Dirt
LOCKHAVEN DR	Private	YULEE	Paved
LOFTON CT	County	YULEE	Paved
LOFTON SQUARE CT	Private	YULEE	Paved
LOG ROAD 021	Private	BRYCEVILLE	Dirt
LOG ROAD 135	Private	BRYCEVILLE	Dirt
LOGAN BELLA LN	Private	FB	Paved
LOGAN RD	County	YULEE	Dirt
LOIS LN	Private	CALLAHAN	Dirt
LONG BEACH DR	County	FB	Paved
LONG BOAT DR	Fernandina	FB City	Paved
LONG ISLAND PL	County	FB	Paved
LONG JOHNS TR	Private	YULEE	Paved
LONG LEAF LOOP	County	YULEE	Paved
LONG POINT DR	Private	FB	Paved
LONG POND LOOP	County	YULEE	Paved

Street Name	Maint. By	Location	St. Type
LONNIE CREWS RD	County	FB	Paved
LONNIES LN	County	FB	Chip Seal
LORENA DR	Private	HILLIARD	Paved
LORENZO ROAD	Pub/Priv	YULEE	Dirt
LORETTA LN	Private	YULEE	Dirt
LORI LN	Private	HILLIARD	Dirt
LOS ROBLES DR	Fernandina	FB City	Paved
LOTT RD	County	HILLIARD	Dirt
LOUISE CT	County	FB	Paved
LOURANAH LN	Private	CALLAHAN	Gravel
LOUSHELTONY RD	County	FB	Chip Seal
LOUSHELTONY RD	County	FB	Dirt
LOVERS LN	Private	YULEE	Dirt
LOVETT LN	Private	HILLIARD	Dirt
LOWE RD	Private	CALLAHAN	Dirt
LS MORRISON DR	County	FB	Chip Seal
LS MORRISON DR	County	FB	Dirt
LU LU LN	Private	HILLIARD	Gravel
LUCKY LN	Private	CALLAHAN	Dirt
LUCY LN	Private	HILLIARD	Dirt
LUKAS LN	Private	YULEE	Gravel
LUMBER CREEK BLVD	Private	YULEE	Paved
LUMBERJACK RD	Private	HILLIARD	Dirt
LUMINA CT	County	FB	Paved
LUTHER ST	County	CALLAHAN	Paved
LUXOR CT	Private	YULEE	Paved
LYNNDALE RD	Fernandina	FB City	Paved

Directions
North off SR200, just west of Barnwell Rd
North end of 14th St, just south of Egans Creek Lane
Old Nassauville RD to Arbor Ln off Nassau River Rd
In Pirates Point off Blackrock Rd
North of Murhee Rd off US Hwy 1
W. of I-95, SR200 to Edwards Rd, south to road
Amelia Island Pkwy to First Coast Hwy, at the 3rd round-a-bout on left
S. Fletcher to New York Ave, left on Atlantic View Dr
S. Fletcher to New York Ave, Right on Atlantic View Dr
S.E off CR121 off of Quail Creek Pkwy
South of SR200 off Amelia Concourse
Citrona Dr to Park Ave, then left on Lake Park Dr
Owens Farm Rd, Rt on White Oak Rd Rt on Gilman, stay Rt on Gilman to Rd
Simmons Rd west of 1st Ave in Egans Bluff
Simmons Rd west of 1st Ave in Egans Bluff
Simmons Rd west of 1st Ave in Egans Bluff
West off US1, just south of Archers Lane, N.of Keme Rd
Chester Rd, N to Blackrock, RT to Mitchell Rd then left
Harts Rd to Haddock, to Wilson Neck, Rt on Holbrook Ave
River Rd(W of Callahan), to Sherry Rd, W to Rd
Within Oyster Bay at end of Barnwell Rd
North of Musslewhite off US 1
Chester Rd, N to Blackrock, RT to Long Johns Tr, Lt on Blackbeards Way to end
First Coast Hwy, just NW of Scott Rd
US 17, just north of Harts Rd
W of 8th St, off Clinch Dr, between McSwain & Geiger
W of CR121 off SR2 just west of Conner Rd
W. of 1st Ave, E of S. 14th St off Simmons Rd
E off Blackrock Road, just S of Heron Isles Pkwy
Old Nassauville, S just before the end at Merlin Dr
Amelia National Pkwy, E of Amelia Concourse
E of CR121, off Bay Rd to Flying G Trail to road
E of Cook Rd, off Bismark Rd
N. of SR200, take O'Neil Scott, Rt on Calhoun Rd
W. of 17, S on Harts, Rt on Robin Rd, Lt on Cardinal, Rt on Macraw, Rt on Dove to Rd
Lem Turner to Janice, to Catherine to Road
Old Nassauville, S of Parliament on W side of road
S. of Ratliff Rd off Thomas Creek Rd
Will Hardee to Sterling Ln to Delorean St to Road
N. of Kolars Ferry off Prospect Landing Rd
Simmons Rd, N on Park Square Place, Lt on Rd
Atlantic Ave, to Tarpon Ave, N. to 5th St, W on Road
US 1, then east on Musslewhite to Road, just past Eula B

Directions
1st Coast Hwy to 1st round-a-bout south of Burney Rd then Rt
Off Amelia Concourse, west of Old Nassauville Rd
In Flora Park off Prairie Parke Place
DB Hicks to Ella Ave, Left
N. of Lee Stoner off Lem Turner, west on road
8th St, to Friendly Rd, west to road
CR108, east of Evergreen, west of Owens Farm Rd
Off Old Dixie Hwy, south of Clyatt Circle
N of Dyal Rd on Old Dixie to Fairview Lane, to Rd
Between Middle Rd N & CR115, off Haddock Rd
East of First Coast Hwy, off Tradewinds Way
Will Hardee Rd, to Calais Lane to Road
US 1, west of Pratt Siding, south on Patsy Lane to road
South off A1A to Four Creeks to Cabin Rd to road
US Hwy 1 to Ann east to Lee drive
CR121, N of Horseshoe Cir. to Boyd Rd left on Lee Ln
East of HWY 17 off Pages Dairy
Off Chester Rd, north of Green Pine Rd
South off of Lewis St in American Beach area
Runs west off Pine St in the Town of Hilliard
North of Fouracre Circle off Lem Turner
West of First Coast Hwy off Manucy Rd
W of 1st Coast Hwy, cont off the south end of Spring Tide
Northwest of I95 off Hwy 17
Runs N of Braddock US 1 in the Town of Callahan
W of 301 N off of Crawford Rd
Off of Wansley Rd
Chester Rd to Roses Bluff, west to Lents Rd
W of Old Nassauville off Karen Walk
US1, N of Hilliard, off Murrhee Rd
N of Atlantic Ave off 14th St
First Coast Hwy, to Lewis St (E) to Leonard St(N)
N. Fletcher(N of Sandy Bottons), to Lisa N to Rd
Runs N off CR108/or e/SE off Middle Rd
Between Julia and Burney off 1st Coast Hwy
N of Hilliard off Kings Ferry Rd
Runs SW off US1 north of Conner Cutoff
Off A1A across from Target Shopping Center
In Oyster Bay at northernmost point of Barnwell
Atlantic Ave to N. Wolfe, then left on Highland to Road
Atlantic to N. 18th just past Broome St
East off CR121 off CR108 just N of Windy Lane
East of US 1 off Hallman Rd
Old Nassauville, to Mobley Height to Owens, to Lonnie Crews
Amelia Concourse to Bellflower Way to Amaryllis Ct to RD

Directions
Just East of Kinght Rd off CR121
East of US 1 to Church Rd, to Honeysuckle west to Rd
County from Citrona to 14th St only
N of Stokes Rd, off CR121
A1A to Piney Island Drive N to road(4th road on Left)
North of Owens Rd, off Lonnie Crews (Nassauville)
South of Owens Rd, off Lonnie Crews (Nassauville)
E of Hwy17, Wilson Neck to Elise to Lana to Road
CR121, east of Knight to Liller Rd N to Road
E of HWY17, Harts Rd to Eady Ln to Road
US 1 to Pickett St, west to Lindsey Ln
Thomas Creek, N of Keen Cemetry to Ratliff to Road
Hwy 17 just past I95 to Road on left side of road
Altantic Ave to Tarpon, to Dolphin to N. Fletcher to Lisa
Lem Turner S of Dornbush to Road
Lem Turner (N of OgliveRd) to Spring Lake Dr, to Road
E of 1st Coast Hwy to Beach Walker (across from Marsh Point)
US1, S of Thomas Creek, to Ponderosa Pl to Road
US1 to Kingbird, to Swallowfork to Road
In Town of Hilliard, Pine St to Ingham to first road on north side
US1 to kingbird, to Swallowfork to Road
A1A, to Piney Island Dr to Rd off backside of the circle
A1A, to Piney Island Dr to Rd on backside of circle
US1 to Kingbird, to Swallowfork to Road
A1A to Pine Grove Pl, Left to road
A1A to Pine Grove Pl, Left to road
1st Coast Hwy to Sea Marsh to Road
Runs between Dyal Rd and Braddock E of Old Dixie
Old Nassauville to the end, straight on to Merlin to Road
Crawford Kent to Steeple Chase, to Wiregrass at end
A1A, west of I95 to Plummers Creek, to 2nd road on right
Miner Rd to Shady Oak, Rt to Big Leaf, Lt on Creek to Rd
Runs off A1A and Amelia Concourse, Winn Dixie Lot/Rd
Just West of 121 in Bryceville off US90
West of 301 off CR119 approx 1 mile
Mobley Heights, in Nassauville to Owens Rd to Lonnie Crews
A1A , south on Police Lodge to first road on the left
Thomas Creek, to Larsen east to Lois Ln
North Hampton Club Way to Monauk Dr to Rd
Sadler Rd to 1st Ave to Rd, just N of Forest Ridge
Old Nassauville to Parilment, to Nassau lakes Cir, to Rd
Chester Rd to Blakrock Rd, Rt to Long Johns Trail
South of A1A off Timber Creek Blvd
W.of 1st Coast Hwy, just S of Beach Access 110
Hwy 17 to William Burgess(W) to Cartesian Pointe

Directions
Old Nassauville to Mobley Heights to Owens Rd
Off Oneil Scott Rd
Henry Smith, west of US 1, north on Pine St to road
Chester Rd, west on Roses Bluff , north on Lents to road
Hwy 17, north of Harts Rd East on Radio Ave to road
CR121 to Sikes Drive, west to road
Amelia Island Parkway (N of Buccaneer Tr) E on Via Del Rey
CR121 to SR2(W) to Oak Hill Rd, S to road
Old Nassauville, S to Hendricks, W to Richard, to Karen Walk
SE of US 301 on S. Kings Rd to road
Old Nassauville, S to Hendricks, W to road
Old Nassauville, S to Hendricks, W to road
Chester Rd N to end , left on Belleville Ln to Rd at end
CR121 to Tomlinson Rd W to Tuggle Rd to road
E of Lem Turner off Bismark Rd
Off of Barnwell Rd
Off of Barnwell Rd
Off CR108 just E of CR121
Pickett St S to Maude St, SE to road
S of Church Rd off CR121
Yulee
Harts Rd south of William Burgess, to Peacock Ct W to road
White Oak Rd to Hadley Rd, E to Woehrl Way to road
Will Hardee S of Sadler to Ceira Ln, to Caprice to road
N of SR200, off Evelyn St, just N of Stratton Rd
Hwy 17 S to Nevade Ave Rt on Vegas, Lt on Sahara Tr
West off Amelia Island Pkwy, sout of airport @industrial park

Street Name	Maint. By	Location	St. Type	Directions
M SIKES RD	County	CALLAHAN	Dirt	Off US 1, south of Pratt Siding
MACARAGES PL	Private	HILLIARD	Dirt	Just N of Sikes Rd off CR121, across from Summer Lake Retreat
MACAW RD	County	YULEE	Paved	SR200 to N. Harts Rd, S to Robin Rd, to Cardinal S to road
MACKINAS CIR	Private	FB	Paved	First Coast Hwy, south of Florence Pointe to Mackinas Gateway
MACKINAS GTWY	Private	FB	Paved	Off First Coast Hwy across from Julia Street
MADELINE RD	County	YULEE	Paved	Harts Rd E of 17 to Arlene E to road
MADISON LN	County	CALLAHAN	Dirt	West of US 1, south off Old Dixie Hwy
MAGGIE LN	Private	CALLAHAN	Dirt	East of US 1, off Pinebreeze Blvd
MAGIC HOLLOW RD	Private	HILLIARD	Dirt	CR121, to Knight Rd, north to road at curve
MAGNOLIA AV	County	HILLIARD	Dirt	In the Town of Hilliard, off CR108 across from Henry Smith
MAGNOLIA DR	Private	BRYCEVILLE	Dirt	CR121 to Horseshoe Circle, west to Stafford Rd, road at end
MAGNOLIA LN	County	FB	Paved	Runs between S. 8th & Amelia Rd, N of Old Amelia Ave
MAGNOLIA ST	County	FB	Paved	Runs between Clinch & S. 3rd, south of Lime St
MAGNOLIA WOODS CT	Fernandina	FB City	Paved	S of Jasmine St, off Jean Lafitte to Island Plantation Dr
MAGNUM DR	Private	HILLIARD	Dirt	W of US1 off Andrews Rd
MAHONEY ST	Callahan	CALLAHAN	Paved	W. of US1 on Mickler to Road
MAIN BEACH ACCESS	Fernandina	FB City	Gravel	At Atlantic Ave and S. Fletcher Rd at Main Beach
MAJESTIC WALK BLVD	Pub/Priv	FB	Paved	Off Amelia Concorse, across from Amelia National
MAJESTIC WALK CIR	Pub/Priv	FB	Paved	West off Amelia Concourse, off Majestic Walk
MALLARD LN	County	FB	Paved	Citrona Dr to Egret Ln, then S on Pheasant Ln to Rd
MALLORY WILDER ST	County	FB	Paved	Old Nassauville Rd just past Arbor Ln
MAN CT	Private	HILLIARD	Dirt	CR121 SE on Conner-Nelson to Road
MANATEE AV	Fernandina	FB City	Paved	Between Mantanzo Way and Suwanee Ave of S. Fletcher
MANDALAY WAY	Private	YULEE	Paved	Nvada Ave, East of Hwy17 to Vegas Blvd S to road
MANGO LN	Private	FB	Dirt	Old Nassauville Rd to Arbor Ln to Tyson Rd
MANITA LN	Private	FB	Paved	Simmons Rd, E of S. 14th, to Fernandina Rd to road
MANNING LAKE LN	Private	HILLIARD	Dirt	Off CR121 just north of Rowe Cutoff
MANTANZAS AV	Fernandina	FB City	Gravel	Off 1st Ave, just north of Manatee Ave
MANUCY POINTE DR	Private	FB	Paved	First Coast Hwy to Mauncy, 3rd road on left
MANUCY RD	County	FB	Paved	First Coast Hwy, past Spring Blossom just before Quattfield
MAPLE CT	County	CALLAHAN	Paved	US 301 to Kingbird, to Swallowfork to road
MAPLE CT	County	FB	Paved	SR200 to Pine Grove(S), just past CR107 to Otter Run, to Road
MAPLE DR	Private	BRYCEVILLE	Dirt	Horseshoe Circle, west of CR121 to Pringle Rd, north to road
MAPLE LEAF PL	County	YULEE	Paved	Miner Rd, S of A1A, to Sand Hickory, to Red Holly left on road
MAPLEWOOD CT	County	CALLAHAN	Paved	W of US 1, north off Ratliff Rd, just past RR tracks
MARANATHA RD	County	YULEE	Dirt	Off Blackrock Road just south of Heron Isles Pkwy
MARBLEHEAD CT	County	FB	Paved	North Hampton to Shinnecock Hills, to Bostick Wood, Lt to road
MARC ANTHONY RD	County	FB	Gravel	Off Old Nassauville Rd, just south of Tabasco Rd
MARC ANTHONY RD	County	FB	Chip Seal	Off Old Nassauville Rd, just south of Tabasco Rd
MARIA AV	County	CALLAHAN	Dirt	Lem Turner south of Fourace Circle to Janice Dr, west to road
MARIAN DR	County	FB	Paved	Off Buccaneer Tr, just south of Amelia River Golf Club
MARIGOLD LN	Private	CALLAHAN	Dirt	Just W of Old Dixie Hwy off Quail Rd
MARINERS WALK	Private	FB	Paved	Amelia Island Pkwy to Sabal Palm Rd, W to road
MARIS LN	Private	HILLIARD	Dirt	East of CR121 & West of N. Smith Rd off CR108
MARLEE RD	County	CALLAHAN	Paved	East of Lem Turner north off Lee Stoner

Street Name	Maint. By	Location	St. Type	Directions
MARLIN CT	County	FB	Paved	North of Park Ave & South of Lime St off Citrona
MARSH BAY CT	Private	FB	Paved	SR200 to Marsh Lake Dr, Rt on Village Dr to end
MARSH CREEK RD	Private	FB	Paved	West of 1st Coast Hwy at Marsh Lagoon Lt on Rd
MARSH HAWK RD	Private	FB	Paved	1 St Coast Hwy to Marsh Lagoon, Lt on Marsh Creek Lt on Rd
MARSH HEN RD	County	FB	Paved	Off Barnwell Rd and runs to address 96305 and stops
MARSH HEN RD	Private	FB	Paved	Runs just past Pacific Isle at the end of County Maint Area
MARSH LAGOON RD	Private	FB	Paved	Off 1st Coast Hwy just south of Amelia Island Plantation
MARSH LAKES CT	County	FB	Paved	SR200 to Marsh Lakes, keep straight to Road on Rt
MARSH LAKES DR	County	FB	Paved	SR200 just S the main bridge, across from Piney Island
MARSH POINT RD	Private	FB	Paved	W off 1st Coast Hwy just N of Long Point Dr
MARSH RD	County	CALLAHAN	Paved	N off Lem Turner between Spring Lake & Hart Terrace
MARSH VIEW LN	County	FB	Paved	1st Coast Hwy, N of Julia, turn west on Florence Point
MARSHALL LN	Private	HILLIARD	Dirt	Kings Ferry Rd, N of CR108 to Old Pineridge Rt to road.
MARTIN LN	Private	YULEE	Dirt	Off N. Harts Rd, just N of William Burgess Blvd
MARTINIQUE CT	Private	FB	Paved	1st Coast Hwy to Tradewinds E to Road at end.
MARVEL RD	Private	HILLIARD	Gravel	CR108 S of Town of Hilliard just past Henry Smith.
MARVIN ST	County	CALLAHAN	Paved	SR200 to Annie Laura, just N of Stratton Rd
MARY AV	County	FB	Paved	1st Coast Hwy to Lewis St, E to Road (runs to the N past Julia)
MARY RD	Private	CALLAHAN	Dirt	River Rd, W of Callahan to Sherry Rd, to Keith Rd to Road
MARY SAULS CIR	County	CALLAHAN	Dirt	Runs off Pickett, just SW of US 1
MARY ST	Fernandina	FB City	Paved	Atlantic Ave to Tarpon Ave, N to W. 5th St, W to road
MARYLAND AV	Fernandina	FB City	Gravel	Off S. Fletcher across from Beach Access # 8, north of Jasmine
MARZELLA JONES RD	County	YULEE	Gravel	Off CR108 W of Owens Farm Rd
MASHBURN LN	Private	FERNANDINA	Dirt	Off Old Nassauville, S of Parliament, N of Woodbridge
MASON RD	County	HILLIARD	Chip Seal	Lessie Rd, S of Melton Rd to Timmons Rd W to Road
MATT DYLAN DR	Private	CALLAHAN	Dirt	Old Dixie Hwy, N of Dyal Rd and S of Elliott
MATTHEWS PL	Private	CALLAHAN	Dirt	Old Dixie Hwy, S of Glory Rd
MAUDE ST	Private	CALLAHAN	Dirt	US 1 to Pickett St, SW of Mary Sauls to road on S
MAXX LN	Private	CALLAHAN	Dirt	SR200 to Gressman Rd, W of Zweifel Rd to road
MAYBOURNE RD	Pub/Priv	YULEE	Paved	Chester Road to Bristol road, N or Roses Bluff to road
MAYFAIR TR	County	HILLIARD	Dirt	Just E of Middle Rd off CR108
MAYHAW LN	County	CALLAHAN	Dirt	US 301 to Kingbird, E on Swallowfork to Mayhaw at end
MARTHUR ST	Fernandina	FB City	Paved	Citrona to Park Ave, N of Sadler, then Lt on Lake Park Dr to Rd
MCCAULEY LN	Private	HILLIARD	Dirt	West of CR121 off Mulberry Landing Anx.
MCCLURE LN	Private	HILLIARD	Dirt	West of Tom Brown Rd off Henry Smith Rd
MCCORMICKS LN	Private	YULEE	Gravel	South of William Bugess off Hwy 17, N of Kyle Frasier
MCGUIRE WAY	Private	HILLIARD	Dirt	N of Andrews Rd off CR121, just past Sikes Rd
MCINTOSH RD	County	HILLIARD	Dirt	E of CR121 off Bay Rd, W of Cross Branch Rd
MCKENDREE DR	County	CALLAHAN	Paved	Between Cushman Rd & Artesian Blvd off US 1
MCKENDREE DR	County	YULEE	Paved	W of US 17 off Pages Dairy to Koen Ln N to road
MCSWAIN CIR	Private	CALLAHAN	Gravel	Ratliff Rd to Hurst past Caties Way to road
MCSWAIN RD	County	FB	Paved	Between Elizabeth and Pine Trail off Clinch Dr
MEAD LN	Private	YULEE	Dirt	Hwy17 S of A1A to Callaway Dr, N of Harts Rd, to road
MEADOW BLESSING LN	Private	CALLAHAN	Dirt	US 1 to Pickett St, SW to Mary Sauls to road on N side
MEADOWBROOK LN	Private	CALLAHAN	Paved	SR200 between Jones Way and Gressman Dairy Rd

Street Name	Maint. By	Location	St. Type	Directions
MEADOWBROOK LN	County	YULEE	Paved	Runs between Riverwood&Meadowwood in Meadowfield Bluff Sub
MEADOWFIELD BLUFFS RD	County	YULEE	Paved	Off SR200 W of Gene Lasserre, E of Lofton Creek
MEADOWLARK LN	Private	FB	Gravel	Bucaneer Tr , W on Gerbing Rd, N on Meadowlark
MEADOWOAK CT	County	YULEE	Paved	Meadowfield Bluff off SR200 to Riverwood, Lt on Meadowwood
MEADOWRIDGE CT	County	YULEE	Paved	Meadowfield Bluff off SR200 to Riverwood, Lt on Meadowbrooke
MEADOWS LN	County	CALLAHAN	Dirt	Off US 301, S of Thomas Creek, maintain to Nicks Pl
MEADOWWOOD DR	County	YULEE	Paved	Meadowfield Bluff to Riverwood to Meadowwood
MEG LN	Private	FB	Dirt	Old Nassauville Rd, south of Marc Anthony on E side of Rd
MEGAN ST	County	YULEE	Paved	A1A, S on Miner to Duane, Turn Rt to Rd on Lt
MELISSA RD	County	YULEE	Dirt	Pages Dairy, E of Hwy17 to Yulee Hills, N to Rd
MELROSE PL	Private	HILLIARD	Dirt	Off Middle Rd N, between Haddock & Crawford
MELTON RD	County	HILLIARD	Chip Seal	N off CR108 to Lessie Rd, just N of Coopers Neck
MELTON RD	County	HILLIARD	Dirt	N off CR108 to Lessie Rd, just N of Coopers Neck
MEMORY LN	County	HILLIARD	Dirt	US 1, S of Lake Hampton to Conner Cutoff, E to Rd
MENTORIA RD	County	YULEE	Paved	A1A, just E of I-95 on S side of Rd (turn at Wendys)
MENTORIA RD	County	YULEE	Chip seal	A1A, just E of I-95 on S side of Rd (turn at Wendys)
MEREDITH CT	County	YULEE	Paved	W. of HWY17 off William Burgess, to Rd just past N. Harts
MERIDIAN TR	Private	HILLIARD	Gravel	Just N of Haddock Rd off CR115A(Kings Ferry)
MERLIN DR	County	FB	Paved	Old Nassauville, towards end just before Winterberry
MERRYLENE RD	County	YULEE	Dirt	Runs between Peebles & Harry Green, N of A1A
MICHAEL LN	Hilliard	HILLIARD	Dirt	In the Town of Hilliard, off CR108 across from Bay Rd
MICHELLE LN	Private	CALLAHAN	Dirt	US 1 to Roy Booth, E, take curve to N to Rd on Lt
MICHIGAN ST	Hilliard	HILLIARD	Paved	In the Town of Hilliard, Runs between W. Fifth & W. Third
MICKEY LN	Private	HILLIARD	Dirt	Off of CR108, W of Middle Rd N
MICKLER ST	Callahan	CALLAHAN	Paved	Runs between Brandies Ave & US 1 in the town of Callahan
MIDDLE RD	County	CALLAHAN	Paved	Runs S of CR108 to Griffin Rd
MIDDLE RD N	County	HILLIARD	Paved	Runs N of CR108 to Kolars Ferry
MIDDLE RD S	County	BRYCEVILLE	Chip Seal	Off Horseshoe Circle, S of D. Fouraker Rd
MIDWAY RD	County	FB	Dirt	On the Island, off 8th St just E of Bailey Rd(Turner Ace)
MIHOLLI LN	Private	HILLIARD	Dirt	CR121 to SR2 W to Oak Hill Rd, S to Rd
MILL CREEK RD	County	HILLIARD	Dirt	off CR121
MILL POND LN	County	FB	Paved	off of Barnwell Rd (Spanish Oaks Sub)
MILL ST	Hilliard	HILLIARD	Paved	off 2nd Street, goes to Catherine Street
MILLER RD	Private	YULEE	Dirt	Off Chester Rd
MILL CREEK ROAD	County	CALLAHAN	Dirt	Off CR121 and CR108
MILTON RD	County	YULEE	Chip Seal	off Radio Avenue
MIMOSA PARKE PL	County	FB	Paved	In Flora Parke Sub, Phase 7B
MINER RD	County	YULEE	Paved	off A1A, goes to Haddock Road
MINER PINES CT	Private	YULEE	Paved	Off Miner Road
MINNESOTA ST	Hilliard	HILLIARD	Paved	Off W. 11th Street
MINOR LN	Private	HILLIARD	Dirt	Off CR108 by Jonathan Pl
MIRACLE LN	Private	CALLAHAN	Dirt	Off US1 by Artesian Blvd
MIRAGE PL	Private	YULEE	Paved	Off Vegas Blvd
MISSION SAN CARLOS DR	Private	FB	Paved	Off Harrison Pt. Trl.
MISSOURI ST	Hilliard	HILLIARD	Paved	In Town Limits of Hilliard

Street Name	Maint. By	Location	St. Type	Directions
MITCHELL RD	County	YULEE	Dirt	off Blackrock Road
MITIGATION TR	Private	CALLAHAN	Dirt	Off Wiregrass Way
MIZELL AV	Fernandina	FB City	Paved	Off 1st Ave, north of Allen Ave
MIZELL TRACT RD	Private	HILLIARD	Dirt	Off US1, north of Pratt Siding Rd
MOBLEY HEIGHTS RD	County	FB	Paved	off Old Nassauville Rd in Nassauville
MOCKINGBIRD LN	Private	YULEE	Dirt	off Harts Road, south of Robin Road
MOELLER PL	Private	BRYCEVILLE	Dirt	Off Batten Rd
MOES ACRES PL	Private	BRYCEVILLE	Gravel	Off CR119 south of Jennifer Ln
MOJAVE LN	Private	BRYCEVILLE	Dirt	OFF US301, south of Imperial Ct
MOLLY LN	Hilliard	HILLIARD	Dirt	Off Indiana St
MONITOR TR	Private	HILLIARD	Gravel	Off Old Dixie Hwy, north of Pratt Siding
MONTANA ST	Hilliard	HILLIARD	Paved	Off W First Ave, east of Kentucky
MONTAUK DR	County	FB	Paved	off North Hampton Club Way in North Hampton Subd
MONTECARLO CT	Private	YULEE	Paved	Off Fortune Dr
MONTEGO BAY	County	FB	Paved	Off S. 14th Street
MONTEREY ST	County	FB	Paved	off Marsh Hen Avenue
MOODY DR	Private	HILLIARD	Dirt	Off Broken Bridge Rd, by the tracks
MOORE PL	County	HILLIARD	Dirt	Off Amber Jack Ln
MOPAR DR	Private	HILLIARD	Dirt	Off the end of Johnson Rd
MORGAN CIR	County	CALLAHAN	Dirt	off Old Dixie Hwy, west of Callahan Middle Schl
MORGANS WAY	Private	YULEE	Paved	Off Corsair Trl, Pirates Woods Sub
MORICHES DR	County	FB	Paved	Off N Hampton Clubway, south of Montauk Dr
MORNING DOVE LN	Private	BRYCEVILLE	Dirt	Off Sandy Ford Rd
MORNING GLEN CT	Pub/Priv	YULEE	Paved	Off River Glenn Pkwy, east of Fern Creek Dr
MORRIS DR	Private	CALLAHAN	Dirt	Off Ratliff Rd, west of Egger Pl
MORTON LN	Pub/Priv	YULEE	Paved	Off Commodore Pt Dr, south of Cade St
MOSQUITO TR	Private	CALLAHAN	Dirt	Off Gressman Rd, south of Eden Pl
MOSS OAK DR	Private	YULEE	Dirt	Off Sweetwater Oaks Dr
MOSS OAKS DR	Private	FB	Paved	Off Sweetwater Oaks Dr
MOSSY BRANCH	Private	CALLAHAN	Gravel	Off Ratliff Rd, south of Pinewood Ct
MOSSY CREEK LN	Pub/Priv	YULEE	Paved	Off Lagonn Forest Dr
MOTES RD	County/Pvt	BRYCEVILLE	Paved	off US301 @ CR119
MOULTRIE TR	Private	HILLIARD	Dirt	Off Trigg Rd
MOUNTAIN BROOK TR	Private	CALLAHAN	Dirt	Off SR200 W of Rocking Horse Ln
MOURNING DOVE LN	County	FB	Paved	off Oak Drive
MOYERS LN	Private	HILLIARD	Dirt	In Hilliard
MT OLIVE RD	County	CALLAHAN	Dirt	off A1A, east of Thomas Road
MT OLIVE RD	County	HILLIARD	Dirt	off Lessie Road
MT ZION LOOP	County	YULEE	Paved	off A1A, across from Blackrock
MUDDY TR	Private	YULEE	Dirt	Off SR200
MULBERRY LANDING ANX	County	HILLIARD	Dirt	off CR121, south of Conner Nelson Road
MULBERRY LANDING RD	County	HILLIARD	Dirt	off CR121, south of Conner Nelson Road
MULBERRY LANDING RD E	County	HILLIARD	Dirt	Mulberry Landing Rd (1st road to north)
MULBERRY LANDING RD N	County	HILLIARD	Dirt	off Mulberry Landing Rd East
MULBERRY LANDING RD W	County	HILLIARD	Dirt	Mulberry Landing Road (2nd road to north)

Street Name	Maint. By	Location	St. Type	Directions
MUNDEE PL	Private	HILLIARD	Dirt	Off Eastwood Rd, north of Pea Farm Rd
MURRHEE RD	County	HILLIARD	Paved	off US1, goes to Kolars Ferry Road
MUSIC LN	Private	CALLAHAN	Dirt	Off Lem Turner Road, south of Bell Ln
MUSSELEWHITE RD	County	CALLAHAN	Paved	off US1 @ the fairgrounds
MYRTICE RD	County	YULEE	Chip Seal	off Winona Bayview Rd
MYSTIC LN	Private	FB	Dirt	Off S. 14th, north of Fountain Dr
MYSTICAL LN	County	BRYCEVILLE	Dirt	Off Sunowa Springs Trl

Street Name	Maint. By	Location	St. Type	Directions
N 10TH ST	Fernandina	FB City	Paved	Off of Broome St
N 11TH ST	Fernandina	FB City	Paved	Off of Broome St
N 13TH ST	Fernandina	FB City	Paved	off of A1A
N 13TH TER	Fernandina	FB City	Paved	Runs between Alachua St and Broome St
N 14TH PL	Fernandina	FB City	Paved	Runs between N 14th St and Highland Dr
N 14TH ST	County	FB	Paved	From Egans Creek to Atlantic Ave
N 15TH ST	Fernandina	FB City	Paved	Off of Franklin St
N 16TH ST	Fernandina	FB City	Paved	Runs between A1A and Alachua St
N 17TH ST	Fernandina	FB City	Paved	Runs between A1A and Highland Dunes Way
N 18TH ST	Fernandina	FB City	Paved	Runs between A1A and Highland Drive
N 19TH ST	Fernandina	FB City	Paved	off of A1A
N 20TH ST	Fernandina	FB City	Paved	Runs between A1A and Highland St
N 21ST ST	Fernandina	FB City	Paved	Runs between A1A and Alachua St
N 2ND ST	Fernandina	FB City	Paved	Runs from Centre St to Dade St
N 3RD ST	Fernandina	FB City	Paved	Runs from Centre St to Escambia St
N 4TH ST	Fernandina	FB City	Paved	off of Escambia St
N 5TH ST	Fernandina	FB City	Paved	Runs from Centre St. to Dade St.
N 6TH ST	Fernandina	FB City	Paved	Runs from Centre St. to Dade St.
N 7TH ST	Fernandina	FB City	Paved	Runs from Centre St. to Broome St.
N 8TH ST	Fernandina	FB City	Paved	Runs from Centre St. to Escambia St.
N 9TH ST	Fernandina	FB City	Paved	Off of Calhoun St.
N CASINO AV	Fernandina	FB City	Paved	off of A1A south of Allen Ave
N FLETCHER AV	Fernandina	FB City	Paved	off of Dolphin Avenue
N FRONT ST	Fernandina	FB City	Paved	Runs from Centre St to Dade St
N LAKESIDE DR	County	FB	Paved	West off Egans Bluff Rd
N WOLFF ST	Fernandina	FB City	Paved	Off Highland St
NANCY RD	County	CALLAHAN	Paved	off Jones Cemetery Road
NANNY PL	Private	FB	Dirt	Off Old Nassauville Rd, south of Cook Dr
NAPA AV	Pub/Priv	FB	Paved	In Fernandina
NAPEAGUE DR	County	FB	Paved	off North Hampton Club Way in North Hampton Subd
NARROW WAY	Private	HILLIARD	Dirt	Off Crawford Lane, north of Frog Pl
NASCAR DR	Private	CALLAHAN	Dirt	off end of Pacetti Road
NASSAU AV	County	CALLAHAN	Dirt	between Commanchee Road & Flynn Road
NASSAU CENTER RD	County	YULEE	Paved	off David Hallman Pkwy
NASSAU LAKES CIR	County	FB	Paved	off Parliament Dr in Nassauville
NASSAU OAKS DR	County	CALLAHAN	Dirt	west off Colby Dr./Big Oaks
NASSAU PL	County	YULEE	Paved	off A1A between Blackrock Rd & Chester Rd
NASSAU RIVER RD	County	FB	Paved	off end of Wilder Blvd
NASSAU RIVER RD	County	FB	Chip Seal	off end of Wilder Blvd
NASSAU ST	Callahan	CALLAHAN	Paved	Off Dixie Ave and Green Ave
NASSAU WAY	Private	HILLIARD	Dirt	Off Haddock Rd, west of Middle Rd
NATHALENE DR	County	HILLIARD	Dirt	off Conner Nelson Road
NATHAN LN	Private	FB	Gravel	off of Staghorn Lane
NATURES BEND DR	Fernandina	FB City	Paved	Off Natures Lane W
NATURES GATE CT N	Fernandina	FB City	Paved	North off Natures Lane E

Street Name	Maint. By	Location	St. Type	Directions
NATURES GATE CT S	Fernandina	FB City	Paved	South off Natures Lane E
NATURES LN E	Fernandina	FB City	Paved	East of Citrona, north of Lime St
NATURES LN W	Fernandina	FB City	Paved	West off Citrona, north of Lime St
NATURES WALK CT	Fernandina	FB City	Paved	At end of Natures Walk Dr
NATURES WALK DR	Fernandina	FB City	Paved	Off Jasmine, east of S 19th St
NEA CHELE LN	Private	HILLIARD	Dirt	Off Pine Street
NECTARINE ST	County	FB	Paved	off 14th St. to end of 18th St
NEIGHBOR ST	Fernandina	FB City	Paved	Off Northpark Dr
NELSON RD	County	FB	Dirt	off Pine Grove Road in O'Neil
NELSON RD	County	FB	Chip Seal	off Pine Grove Road in O'Neil
NELSON RD	County	HILLIARD	Dirt	off Thompkins Landing Road
NEPTUNE CT	County	FB	Paved	w off Citrona, between S Pike-S Snapper
NESSLER DR	Private	CALLAHAN	Dirt	Off SR200 south of Westberry Ln
NEVADA AV	Private	YULEE	Paved	Off US17, north of William Burgess Blvd
NEW FRONT ST	Hilliard	HILLIARD	Paved	The main street in town limits
NEW HOPE LN	Private	FB	Dirt	Off Barnwell Rd, south of Willo Oak Ln
NEW OAK ST	Hilliard	HILLIARD	Paved	Off W First St, north of Cypress Ln
NEW OGILVIE RD	Callahan	CALLAHAN	Paved	Off Brandies Ave, across from Mickler
NEW ST	Fernandina	FB City	Gravel	Off White St, south of Town Gate St
NEW YORK AV	Fernandina	FB City	Paved	Off Atlantic View Dr
NEWCOMB RD	County	CALLAHAN	Dirt	off US301, south of Callahan
NEWELL RD	County	YULEE	Dirt	off Edwards Road near the end
NEWTON PL	Private	YULEE	Paved	In Yulee
NICHOLAS CUTINHA RD	County	YULEE	Paved	off William Burgess Blvd @ Courthouse
NICHOLS LN	County	BRYCEVILLE	Dirt	off CR121, south of Clyde Lane
NICK BAY LN	Private	HILLIARD	Dirt	Off Mulberry Lndg Annex
NICKELSON AV	Private	FB	Dirt	Off Drury Rd
NICKO LN	County	YULEE	Paved	Off William Burgess
NIGHT HAWK TR	Private	HILLIARD	Dirt	Off Kings Ferry Rd, north of Thompson Rd
NIGHTINGALE LN	Private	YULEE	Dirt	Off Chester Rd, south of Benchmark Ave
NISSAN DR	Private	FB	Paved	off south 14th Street
NITAS WAY	Private	FB	Dirt	Off Arbor Ln, south of Ellis Lndg Rd
NOAHS WAY	Private	FB	Paved	Off Rainbow Acres Rd, south of Rogers Way
NOEL TR	Private	FB	Dirt	Extends off St Marys Cir
NOETA PL	Private	YULEE	Dirt	Off Blackrock rd, south of Cedar
NOLAN JONES RD	Private	HILLIARD	Dirt	Off Rowe Cutoff Rd, by River Rd
NOLEN LN	Fernandina	FB City	Paved	Off Camellia St, north of Olmsted Ln
NORRIS LN	Private	BRYCEVILLE	Dirt	Off Ford Rd, west of Waterloo Ln
NORTH HAMPTON CLUB WAY	County	FB	Paved	North Hampton Subd
NIORTH HARTS ROAD	County	YULEE	Paved	Off of Clyde Higginbotham Rd and Harts Rd
NORTH PIKE LN	County	FB	Paved	Off Neptune Ct
NORTH PRINCE DR	Private	YULEE	Gravel	Between Blackrock Rd and Barnwell Rd
NORTH RIDGE LN	County	FB	Paved	off Citrona Drive, close to Lime Street
NORTH SHORE DR	County	FB	Paved	off Summerbreeze Drive
NORTH SNAPPER LN	County	FB	Paved	Off Neptune Ct, east of N. Pike Ln

Street Name	Maint. By	Location	St. Type	Directions
NORTHPARK DR	Fernandina	FB City	Paved	between S 15th st and Gardenia St
NOTTINGHAM DR	County	FB	Paved	off Susan Drive off Sadler Road
NOVELTY ST	County	FB	Dirt	runs between 5th & 6th Street
NOYAK CT	County	FB	Paved	off North Hampton Club Way in North Hampton Subd
NUBBIN BUCK TR	Private	CALLAHAN	Dirt	off Dyal Road, just east of Atkinson Lane
NURSERY TR	Private	YULEE	Dirt	Off Pages Dairy Rd, close to Felmor
NURSERY TRCE	Private	HILLIARD	Dirt	Off Tompkins Trce off Rowe Rd

Street Name	Maint. By	Location	St. Type	Directions
OAK BLUFF CT	County	FB	Paved	off Citrona Drive
OAK CANOPY LN	Private	FB	Paved	Off Grande Oaks Ln, S of Willow Oak Ln
OAK DR	County	FB	Paved	off Citrona Drive
OAK GROVE DR	Private	HILLIARD	Dirt	off Kings Ferry Road
OAK GROVE PL	Fernandina	FB City	Paved	off south 14th Street
OAK GROVE PL	Private	YULEE	Paved	off Haddock Road @ Harts Road
OAK HILL CAMPGROUND	Private	HILLIARD	Dirt	Off US1
OAK HILL LN	County	CALLAHAN	Chip Seal	off River Road close to Sherry Road
OAK HILL RD	County	HILLIARD	Paved	off SR2, just west of Ga State line
OAK LN	County	FB	Paved	across from Magnolia Lane, off Amelia Road
OAK MARSH DR	Fernandina	FB City	Paved	Off Highland Dr
OAK POINT CIR	Private	FB	Paved	Off Oak Point dr off Long Point Dr
OAK POINT DR	Private	FB	Paved	Off Long Point Dr
OAK RIDGE DR	County	FB	Paved	off Citrona Drive
OAK RIDGE PL	County	FB	Paved	Off Blue Heron Ln
OAK ST	County	YULEE	Dirt	extends off the end of Palmetto Street
OAK TR	Private	CALLAHAN	Paved	Off River Rd by the Railroad tracks
OAK TREE LN	County	YULEE	Dirt	off A1A, close to Harts Road
OAKWOOD LN	County	CALLAHAN	Paved	off Woodridge Drive
OCEAN AV	Fernandina	FB City	Dirt	Off 9th Ave runs parallel to N Fletcher
OCEAN BLUFF DR	Fernandina	FB City	Paved	Off Ocean Sound Dr, parallel to Jean Lafitte Blvd
OCEAN BLVD	County	FB	Paved	off Lewis Street off First Coast Hwy
OCEAN CLUB CT	Private	FB	Paved	Off Beachwood Rd
OCEAN CLUB DR	Private	FB	Paved	Off Beachwood Rd
OCEAN CLUB PL	Private	FB	Paved	Off Ocean Club Dr
OCEAN CLUBHOUSE ACCESS	Private	FB	Paved	Off Ocean Club Dr
OCEAN COVE DR	Fernandina	FB City	Paved	Off Amelia Woods Access
OCEAN DR	Fernandina	FB City	Paved	Between S Casino Ave and Allan St
OCEAN FOREST DR	County	FB	Paved	off Ocean Forest Lane, off Scott Road
OCEAN FOREST LN	County	FB	Paved	off Scott Road off First Coast Hwy
OCEAN MIST DR	Fernandina	FB City	Paved	Off Ocean Bluff Dr
OCEAN OAKS DR	Fernandina	FB City	Paved	West off Jean Lafitte Blvd
OCEAN OAKS DR N	Fernandina	FB City	Paved	North off Ocean Oaks Dr
OCEAN OAKS DR S	Fernandina	FB City	Paved	South off Ocean Oaks Dr
OCEAN OVERLOOK DR	Fernandina	FB City	Paved	Between Ocean Sound Dr and Ocean Mist Dr
OCEAN PARK CONDO ACCESS	Fernandina	FB City	Paved	Fernandina
OCEAN REACH LN	County	FB	Paved	off Will Hardee Road off Simmons Road
OCEAN RIDGE DR	Fernandina	FB City	Paved	Off Simmons Rd, east of Park Square Pl
OCEAN SOUND DR	Fernandina	FB City	Paved	Off Jean Lafitte Blvd, N of Jasmine St
OCEAN VILLAGE AV	Private	FB	Paved	Off Amelia Island Pkwy, across from Sabal Palm Rd
OCEAN VILLAGE DR	Private	FB	Paved	South off Ocean Villiage Ave
OCEAN VILLAGE PL	Private	FB	Paved	At end of Ocean Village Dr
OCEANSIDE LN	Private	FB	Gravel	Between Summer Beach Blvd and Sea Watch Dr
OCEANVIEW CT	Fernandina	FB City	Paved	Off Magnolia Woods Ct
OCEANWALK CT	Fernandina	FB City	Paved	Off Island Plantation Dr

Street Name	Maint. By	Location	St. Type	Directions
OCKLAWAHA AV	Fernandina	FB City	Gravel	Off 1st Ave, N of Mantanzas Ave
OELSNER DR	County	FB	Chip Seal	off Wilder Blvd, north of Arbor Ln
OFF SHORE CT	Fernandina	FB City	Paved	South off Long Boat Dr
OFF SHORE DR	Fernandina	FB City	Paved	North off High Rigger Rd
OGILVIE RD	County/Pvt	CALLAHAN	Dirt	County maintained until just south of Corley Dr
OGILVIE RD	County	CALLAHAN	Chip Seal	Just south of Corley Drive is Private
O'HAGAN LN	Fernandina	FB City	Paved	In Fernandina
OHIO AV	Fernandina	FB City	Paved	Off S. Fletcher, goes to Gregor McGregor Blvd
OHIO ST	Hilliard	HILLIARD	Paved	West of CR108, and runs north off Bay Rd
OLD ALACHUA TR	Private	BRYCEVILLE	Dirt	Off Horseshoe Cir at Whoa Ln
OLD AMELIA AV	County	FB	Paved	off Amelia Road, south of 5 Points
OLD BALDWIN RD	County	CALLAHAN	Chip Seal	off Sandy Ford Road
OLD BALDWIN RD	County	CALLAHAN	Dirt	off Sandy Ford Road
OLD BLUFF RD	County	FB	Paved	off First Coast Hwy
OLD DIXIE HWY	County	CALLAHAN	Paved	off US1 from school zone, goes to Dyal Rd
OLD DIXIE HWY	County	HILLIARD	Paved	off Henry Smith Rd, to Dyal Road
OLD KAY TOWN RD	Private	BRYCEVILLE	Dirt	Off US301, south of Otis Rd
OLD NASSAUVILLE RD	County	FB	Paved	South off of SR200
OLD NORTH TR	Private	BRYCEVILLE	Dirt	Off Hambone Dr
OLD PINERIDGE RD	County	HILLIARD	Paved	off of Kings Ferry, behind Air Traffic
OLD STEVENS LN	Private	YULEE	Gravel	off Harts @ US17
OLD VANZANT TR	Private	CALLAHAN	Dirt	Off Middle Rd, south of CR108
OLD WIRE PL	County	BRYCEVILLE	Paved	off of Countryside Acres Ave
OLEANDER RD	Private	HILLIARD	Dirt	Off Middle Rd, north of Three Cedar Pl
OLIVE ST	County	FB	Paved	off south 8th Street, just north of Walmart
OLIVER LN	Private	FB	Dirt	Off Gerbing Rd
OLLIFF RD	County	CALLAHAN	Dirt	off Cook Drive
OLMSTED LN	Fernandina	FB City	Paved	Between Azalea St and Camellia St
ONEIL-SCOTT RD	County	FB	Paved	@ light in O'Neil across from Old Nassauville
ONEIL-SCOTT RD	County	FB	Chip Seal	@ light in O'Neil across from Old Nassauville
OPAL AV	Private	YULEE	Dirt	Off Blackrock, south of Dowling Dr
OPUS RD	Private	BRYCEVILLE	Dirt	Off Ponder Pl, off US301
ORACLE LN	Private	HILLIARD	Gravel	Off CR121, north of Addison Ln
ORANGE AV	County	FB	Paved	off First Coast Hwy
ORANGE ST	Hilliard	HILLIARD	Paved	Off CR108, betwen W Frist and W Sixth St
ORCA CT	County	FB	Paved	off Citrona Drive south of Lime Street
ORCHID BLOSSOM TL	County	FB	Paved	off Amelia Concourse Phase 3
ORCHID PI	County	FB	Paved	Phase 2 in subdivison county 3.14.22
ORIOLE ST	Private	FB	Dirt	Off Hendricks Rd, east of Lousheltony Rd
ORLEANS RD	Private	HILLIARD	Dirt	Off Rustic Woods Trl
OSBORNE TR	Private	FB	Dirt	Off end of Hatton Rd
OSCAR LN	Private	CALLAHAN	Dirt	Off Griffin Rd, west of Phoenix Ct
OSCEOLA WAY	Private	CALLAHAN	Dirt	Off Commanchee Rd, west of Nassau Ave
OSHEAS PL	Private	YULEE	Paved	Off Fortune Dr, south of Rio Way
OSPREY POINT LN	Private	FB	Paved	off Barnwell Road

Street Name	Maint. By	Location	St. Type	Directions
OSPREY RD	Private	FB	Paved	Off Long Point Dr, south of Juniper Ct
OSPREY VILLAGE DR	Private	FB	Paved	Runs east and west off Osprey Village Gtwy
OSPREY VILLAGE GTWY	Private	FB	Paved	Off Burney Rd, west of Ocean Blvd
OTIS RD	County	BRYCEVILLE	Paved	off US301, south of Church Ave
OTTER CT	County	FB	Paved	Off Otter Run Drive
OTTER RUN DR	County	FB	Paved	off Pine Grove Road in O'Neil
OUT CREEK WAY	Pub/Priv	YULEE	Paved	Off Commodore Pt Dr, north of Yellowtail Ct
OUTBACK TR	Private	CALLAHAN	Dirt	Off Maude St, south of Pickett St
OUTPOST LN	Private	HILLIARD	Dirt	Off Roy Sikes Rd, east of Weeping Willow Ln
OUTRIGGER DR	Private	FB	Paved	Off Seaside Ln, south of Sailmaker
OVERLOOK CIR	County	FB	Paved	Off Maple Ct, in Otter Run
OVERSTREET LN	Private	YULEE	Dirt	Off US17, S of Deonas Way
OVERTON CT	Pub/Priv	YULEE	Paved	Off Yorkshire Dr, south of Huntington Ct
OWENS FARM RD	County	YULEE	Dirt	off CR108 East in Sand Hill area
OWENS RD	County	FB	Paved	off Mobley Heights Road in Nassauville
OWLS NEST CT	County	CALLAHAN	Dirt	off Wilbur Jones Rd off Lem Turner Road
OWLS NEST CT	County	CALLAHAN	Chip seal	off Wilbur Jones Rd off Lem Turner Road
OXFORD ST	Hilliard	HILLIARD	Paved	Off US1 across from Mill Street
OYSTER BAY DR	Private	FB	Paved	Off Barnwell Rd, north of Light Wind Dr
OYSTER CATCHER CT	Private	FB	Paved	Off Marsh Creek Rd, east of Sandhill Grande
OZELLO AV	Fernandina	FB City	Paved	Off 1st Ave, south of Alachua Ave

Street Name	Maint. By	Location	St. Type	Directions
PACETTI RD	Private	CALLAHAN	Dirt	off Bismark Road
PACIFIC ISLE	County	FERNANDINA	Dirt	off Marsh Hen Ln off Barnwell
PADDOCK CT	Private	CALLAHAN	Paved	Off Hunters Green Dr
PAGE ST	CALLAHAN	CALLAHAN	Paved	off A1A, goes to MLK Ave
PAGES DAIRY RD	County	YULEE	Paved	A1A to Chester
PAINT HORSE TR	County	HILLIARD	Dirt	was Edna Ray Lane off Conner Road
PAINTED BUNTING	Private	FERNANDINA	Paved	Off Marsh Creek Rd, N of Marsh Hawk Rd
PAINTED PONY LN	Private	BRYCEVILLE	Dirt	Off Batten Rd, west of Rain Shadow Pl
PALE RIDER TR	Private	BRYCEVILLE	Dirt	Off eastwood Dr, west of Jog Trl
PALM BLUFF DR	County	FERNANDINA	Paved	off Barnwell Road
PALM CIR	County	FERNANDINA	Dirt	off Duck Lake Court
PALM DR	County	FERNANDINA	Paved	off Bonnie View Road
PALM GARDEN DR	Private	FERNANDINA	Paved	Off Hendericks Rd in Cypress Plam Gardens Sub.
PALM TREE DR	County	YULEE	Chip Seal	off A1A, east of US17
PALMETTO ST	County	YULEE	Dirt	off Pages Dairy Road
PALMETTO TR	County	FERNANDINA	Paved	off Otter Run Drive off Pine Grove Rd
PALMETTO WALK SHOPS	Private	FERNANDINA	Paved	Off 1st Coast Hwy, south of Manucy Rd
PALTO PL	Private	BRYCEVILLE	Dirt	Off CR121, north of DB Hicks Rd
PAMELA RD	County	YULEE	Paved	off Yulee Hills Rd, north of Pages Dairy Rd
PAMPAS GRASS CT	Private	YULEE	Paved	Off Plummers Creek Dr, east of Lock Haven Dr
PANDYS PL	County	FERNANDINA	Chip Seal	east off of Old Nassauville Road
PANTHER TR	Private	HILLIARD	Dirt	Off Nelson Road
PAPA TOM LN	Private	CALLAHAN	Dirt	off McKendree Drive (Callahan)
PAPPYS PL	Private	FERNANDINA	Dirt	off of Nectarine Street
PARADISE COMMONS	Private	FERNANDINA	Paved	Off Nassau Lakes Cir
PARADISE DR	Private	HILLIARD	Paved	Off CR121, south of Mulberry Lndg Annex
PARIS PL	Private	YULEE	Paved	Off Fortune Dr, between Veags and Monte Carlo Ct
PARK AV	Fernandina	FERNANDINA	Paved	East off S 14th St across from TJ Courson Rd
PARK LN	Fernandina	FERNANDINA	Paved	Off Park Ave and Carnation Ct
PARK PL	Private	FERNANDINA	Paved	Goes from Crane St to Soap Creek Dr
PARK SQUARE PL	County	FERNANDINA	Paved	off Simmons Rd, Egans Bluff Sub
PARK SQUARE PL E	County	FERNANDINA	Paved	end off Park Square Place
PARKER RD	County	YULEE	Dirt	off US17 @ Crandall Rd
PARKERVILLE PL	Private	YULEE	Dirt	Off US17 at Parker Rd
PARKS RD	County	CALLAHAN	Dirt	off US1, south of Artesian Blvd
PARKVIEW PL E	Fernandina	FERNANDINA	Paved	Off Hickory St, west of Citrona Dr
PARKVIEW PL W	Fernandina	FERNANDINA	Paved	Off Hickory St, west of Parkview Pl E
PARKWAY DR	Fernandina	FERNANDINA	Paved	Off Higland Dr, south of Regina Dr
PARLIAMENT DR	County	FERNANDINA	Paved	off Old Nassauville Rd, just south of O'Neil
PARMENTER RD	County/Private	BRYCEVILLE	Dirt	off CR121, we maintain 1st 100 ft
PARRISH RD	County	YULEE	Dirt	off Edwards Rd, goes to Randy Rd
PARROT WAY	Private	YULEE	Dirt	Off the end of Macaw Rd
PARTRIDGE TR	Private	CALLAHAN	Dirt	Off Thomas Creek Rd, south of Blair Ct
PARTY LN	Private	FERNANDINA	Dirt	off Alligator Creek Rd, south of Stingray Ln
PASO ROBLES CT	Pub/Private	FERNANDINA	Paved	off Sonoma Dr, north of Woodbridge Prky

Street Name	Maint. By	Location	St. Type	Directions
PASSPORT CT	County	YULEE	Paved	off Johnson Lake Road East
PATCHES LN	Private	YULEE	Dirt	off Alene Rd, north of Hurricane Ln
PATE DR	Private	HILLIARD	Dirt	off Kings Ferry Rd, across from Cribbs Dr
PATRICIA CT	Private	FERNANDINA	Dirt	off Lonnie Crews Road
PATRIOT PL	Private	CALLAHAN	Dirt	Off end of Heritage Pl
PATRIOTS WAY	Fernandina	FERNANDINA	Paved	Off Spanish Way, south off Isle Del Mai Dr
PATSY LN	County	CALLAHAN	Paved	off Pratt Siding Road
PATTERSON LN	Private	CALLAHAN	Dirt	off Larsen Rd, east of Sheppard Ln
PATTIES PATH	Private	BRYCEVILLE	Dirt	off CR121, north of Horseshoe Cir
PAULAS CT	Private	CALLAHAN	Dirt	off Parks Rd
PAVILION RD	Private	BRYCEVILLE	Dirt	in Bryceville
PAWNEE TR	Private	HILLIARD	Dirt	off Andrews Rd, west of Flagstaff Loop
PEA FARM RD	County	HILLIARD	Gravel	off Eastwood Road
PEACE LILY LN	Private	BRYCEVILLE	Dirt	off Hunt Rd, north of Greenland Ln
PEACEFUL TRAIL DR	Private	CALLAHAN	Paved	off Bsmark Rd, across from Cook Dr
PEACOCK CT	Private	YULEE	Dirt	off N Harts Rd, north of Clyde Higginbotham
PEANUT TR	Private	CALLAHAN	Dirt	off Wedgewood Way
PEARL LN	Private	CALLAHAN	Dirt	off Ratlff Rd, east of Mossy Branch
PEAVINES PL	Private	HILLIARD	Dirt	off CR108 (West)
PEBBLE BEACH WAY	Fernandina	FERNANDINA	Paved	off Sadler Rd, east of Will hardee Rd
PEBBLE BROOK LN	Private	BRYCEVILLE	Dirt	off CR119, west of Pine Oak Hammock
PECAN DR	Private	HILLIARD	Dirt	off Old Dixie Hwy, south of Acorn Pl
PECAN ST	Hilliard	HILLIARD	Paved	off CR108 (West)
PEE WEE LN	Private	HILLIARD	Dirt	off Bay Rd, west of Cuyler Dr
PEEBLES PL	Private	BRYCEVILLE	Dirt	in Bryceville
PEEPAWS PL	Private	CALLAHAN	Dirt	off Meadows Ln, east of Rattlesnake Trl
PEEPLES RD	County	YULEE	Paved	off A1A, west of Lofton Creek
PEGASUS WAY	Private	CALLAHAN	Dirt	off US1, north of Pinebreeze Cir
PEGLEG WAY	Private	YULEE	Paved	off Long Johns Trl off Blackrock Rd
PELICAN LN	County	FERNANDINA	Paved	off Clinch Drive north of Bonnie View Rd
PELICAN RD	County	CALLAHAN	Paved	off Plantation Road, off Church Road
PENBROOK DR	Fernandina	FERNANDINA	Paved	off Sussex Ln off Susan Dr
PENNY HADDOCK RD	County	HILLIARD	Dirt	off Lake Hampton Road
PENNY LN	Private	FERNANDINA	Paved	off Petunia Ct off Old Nassauville Rd
PENNY LN	Private	CALLAHAN	Paved	off US1, north of Hunters Green Dr (Whispering Pines)
PENNY LN	Private	BRYCEVILLE	Gravel	off Sunowa Springs Trl
PEPPERS PL	Private	FERNANDINA	Dirt	off Barbaras Pl, south of Jeanna Ln
PERIMETER PARK RD W	Fernandina	FERNANDINA	Paved	off Park Ave, across from S15th St
PERIWINKLE PL	County	FERNANDINA	Paved	off Amaryillis Ct, west of Lilac Dr
PERRET PLANTATION RD	County	CALLAHAN	Paved	off Old Dixie Hwy, north of Glory Road
PERSIMMON CIR E	Fernandina	FERNANDINA	Paved	east off Persimmon Cir N
PERSIMMON CIR N	Fernandina	FERNANDINA	Paved	north off Persimmons Cir W
PERSIMMON CIR S	Fernandina	FERNANDINA	Paved	south of Persimmons Cir W
PERSIMMON CIR W	Fernandina	FERNANDINA	Paved	off Simmons Rd, west of Landyns Cir
PETERS POINT PARK	County	FERNANDINA	Paved	Off of S. Fletcher

Street Name	Maint. By	Location	St. Type	Directions
PETERS POINT RD	County	FERNANDINA	Paved	Off of S. Fletcher
PETERS RD	County	FERNANDINA	Gravel	off Sycamore Lane off Bonnie View Rd
PETREE RD	County	CALLAHAN	Dirt	off A1A, just east of Mills Creek
PETTIFORD DR	Private	BRYCEVILLE	Dirt	off Vineyard Dr, north of Brooks Rd
PETUNIA CT	County	FERNANDINA	Paved	off end of Big Oak Avenue
PEYTON LN	Private	CALLAHAN	Dirt	off Bismark, east of Revere St
PHEASANT LN	County	FERNANDINA	Paved	off Mallard Ln, off Blue Heron Ln
PHILIPS MANOR PL	County	FERNANDINA	Paved	off Phillips Manor Rd
PHILIPS MANOR RD	County	FERNANDINA	Paved	off First Coast Hwy
PHILLIPS RD	County	YULEE	Paved	off David Rd, between Angie Rd & Dick King Rd
PHOENIX CT	Private	CALLAHAN	Dirt	off Griffin Rd, west of Colby Dr
PICKETT FAMILY CT	Private	CALLAHAN	Dirt	off US301, south of Thomas Creek Rd
PICKETT ST	County	CALLAHAN	Paved	off US301, goes thur to US1
PICKETT ST	County	CALLAHAN	Dirt	off US301, goes thur to US1
PIDDLING WAY	Private	HILLIARD	Dirt	off Oak Hill Rd, across from Lott Rd
PIEDMONT DR	County	FERNANDINA	Paved	off Amelia Concourse, in Lofton Pointe Sub
PIG TR	Private	CALLAHAN	Dirt	off Meadows Ln, east of Crossfire Trl
PIGEON CREEK RD	County	HILLIARD	Dirt	off Lake Hampton Road
PIKE RD	Private	HILLIARD	Dirt	off US1, south of Andrews Rd
PILGRIMS WAY	Private	CALLAHAN	Dirt	off the end of Keen Cemetery Rd
PINE CREST RD	Private	YULEE	Dirt	off Mentoria Rd, south of Briarwood Ave
PINEDALE RD	County	FERNANDINA	Dirt	off of Simmons Rd
PINE DR	County	FERNANDINA	Paved	off Bonnie View Road
PINE GROVE PL	County	FERNANDINA	Paved	off A1A between Old Church St & Duval Rd
PINE GROVE RD	County	FERNANDINA	Paved	off SR200 in O'Neil
PINE OAK HAMMOCK LN	County	BRYCEVILLE	Paved	off CR119, closer to CR121
PINE RD	County	FERNANDINA	Paved	off Bailey Road
PINE ST	County	HILLIARD	Paved	off Henry Smith Road
PINE ST	Hilliard	HILLIARD	Paved	off Henry Smith Road
PINE TR	County	FERNANDINA	Paved	off Clinch Drive
PINE TREE DR	Private	HILLIARD	Paved	off US1, north of Chapel Rd
PINE WIND LN	County	BRYCEVILLE	Paved	off end of Pine Oak Hammock Lane
PINEBREEZE BLVD	County	CALLAHAN	Paved	off US1, north of Artesian Blvd
PINEBREEZE CIR	County	CALLAHAN	Paved	off US1, north of Artesian Blvd
PINEDALE RD	County	FERNANDINA	Dirt	off Bailey Road
PINERIDGE DR	County	CALLAHAN	Paved	off Hilltop Ln off Ratliff Rd
PINERIDGE RD	County	HILLIARD	Paved	off of CR108 (East), up to Old Pineridge Rd
PINEVIEW DR	County	YULEE	Paved	off A1A, goes to Cardinal Rd
PINEWOOD CT	County	CALLAHAN	Paved	off Ratliff Road
PINEWOOD DR	County	YULEE	Paved	off A1A, just east of US17
PINEY ISLAND CT	County	FERNANDINA	Paved	off Pine Island Drive
PINEY ISLAND DR	County	FERNANDINA	Paved	off A1A, west of ICW Bridge
PINTAIL CT	County	FERNANDINA	Paved	off Marsh Lakes Dr, east of Green Heron Way
PIONEER TR	Private	HILLIARD	Dirt	off Smith Rd N
PIPER DUNES PL	Private	FERNANDINA	Paved	off Beach walkers Rd, south of Little Dunes Cir

Street Name	Maint. By	Location	St. Type	Directions
PIRATES BAY DR	Fernandina	FERNANDINA	Paved	off Ryan Rd and Captain Kidd Dr
PIRATES BLUFF RD	County	YULEE	Dirt	off Blackrock Road
PIRATES POINT RD	Private	YULEE	Paved	off Morgans Way goes to Pirates Way
PIRATES WAY	Private	YULEE	Paved	off Blackrock Rd, goes to Pirates Point Rd
PISTOL RANGE PL	Private	BRYCEVILLE	Dirt	off CR119, south of Pine Oak Hammock Ln
PITTMAN RD	County	CALLAHAN	Dirt	off A1A, west of Thomas Road
PLANTATION OAKS DR	County	FERNANDINA	Paved	off Plantation Oaks Terrace
PLANTATION OAKS LN	County	FERNANDINA	Paved	off First Coast Hwy off Scott Rd
PLANTATION OAKS TER	County	FERNANDINA	Paved	off Plantation Oaks Drive
PLANTATION POINT DR	Private	FERNANDINA	Paved	off Mission San Carlos Dr
PLANTATION RD	County	CALLAHAN	Paved	off Church Road
PLEASANT PARK LN	Private	HILLIARD	Dirt	off US1, south of Hallman Rd and Abigail Ln
PLUM LOOP	County	FERNANDINA	Dirt	North off Hendricks Rd in Nassauville
PLUMMERS CREEK DR	Private	YULEE	Paved	off SR200 west of Wildwood Rd
PLUMMERS CREEK SUBVISION	Unknown	YULEE		off SR200 west of Wildwood Rd
PLYMOUTH ROCK DR	Private	HILLIARD	Dirt	off Murrhee Rd, north of Rock Dr and Colony Trl
PO FOLKS WAY	Private	YULEE	Dirt	off Roses Bluff Rd, west of Addison Pl and Chester Rd
PO RD	Private	HILLIARD	Dirt	off CR121, north of Mulberry Landing Rd
PODER PL	Private	BRYCEVILLE	Dirt	off US301 south of Ponderosa Pl & Thoams Trl Rd
PODUNK HOLLER	Private	HILLIARD	Dirt	off Oak Hill Rd, south of Promised Ln
POGY LN	Private	FERNANDINA	Paved	off Pogy Pl, off N 14th St
POGY PL	Private	FERNANDINA	Paved	off N. 14th Street before entrance to Ft Clinch
POGY PL	County	FERNANDINA	Paved	off N. 14th Street before entrance to Ft Clinch
POINT SEYMORE TR	County	FERNANDINA	Dirt	at south end of Arbor Lane(AKA Seymore Point Rd)
POINT SOUTH DR	County	CALLAHAN	Paved	off Roy Booth Road
POLICE LODGE RD	County	YULEE	Dirt	off A1A, west of Edwards Road
POND DR	Private	HILLIARD	Paved	off CR108 (West), south of Fales Rd and Country Dr
POND FORK HOLLER	Private	HILLIARD	Dirt	off SR2, east of Tom Crawford Rd
POND PARKE PL	County	FERNANDINA	Paved	off Grand Parke Blvd, west of Sunny Parke Cir
POND VIEW CIR	Private	HILLIARD	Dirt	off Conner Cutoff Rd, east of Memory Ln
PONDEROSA PL	Private	BRYCEVILLE	Dirt	off 301
PONY LN	Private	CALLAHAN	Dirt	off US301, south of Pickett St
POOLE RD	County	HILLIARD	Dirt	off Eastwood Road to Hatteras Ln
POOR BOY DR	Private	BRYCEVILLE	Dirt	off CR121, north of Kinard Rd
POPE DR	Private	HILLIARD	Dirt	off US1, north of Lake Hampton Rd
POPLAR WAY	Private	FERNANDINA	Paved	off Amelia National Pkwy, east of Starling Ct
PORCH SWING PL	Private	CALLAHAN	Dirt	off Pickett St, north of Mary Sauls Cir
PORTSIDE DR	Fernandina	FERNANDINA	Paved	off Jean Lafitte Blvd, across from Starboard Ldg
POTOCHNIK RD	Private	HILLIARD	Paved	off Andrews Rd, west of Franklin Rd
POTTS WAY	Private	HILLIARD	Dirt	off Conner Nelson Rd, north of Bay Rd
POWELL LN	Private	HILLIARD	Dirt	off Pineridge Rd, at Coyotte Dr
POWER DR	Private	HILLIARD	Dirt	off Swearingen Rd
PRAIRIE DOG LN	Private	BRYCEVILLE	Dirt	off CR121, north of Chipmunk Ln
PRAIRIE PARKE PL	County	FERNANDINA	Paved	off Willow Parke Cir in Flora Parke Subd
PRANCER LDG	Private	CALLAHAN	Dirt	off Hurst Rd, across from Caties Way

Street Name	Maint. By	Location	St. Type	Directions
PRATT SIDING RD	County	CALLAHAN	Dirt	off Us1, goes to Old Dixie Hwy
PRECIOUS PL	Private	CALLAHAN	Dirt	off Jones Way Rd
PRESTIGE LN	Private	YULEE	Dirt	off Blackrock Rd, south of Dixon Ave
PRICE ST	County/Closed	FERNANDINA	Gravel	off Julia Street
PRIMROE PARKE WAY	County	FERNANDINA	Paved	In Flora Parke Phase 6B
PRIMROSE WAY	Private	CALLAHAN	Dirt	off US1, south of M Sikes Rd
PRINCESS AMELIA CT	Fernandina	FERNANDINA	Paved	off Santa Maria Dr, east of Ferdinand Ct
PRINGLE RD	Private	BRYCEVILLE	Dirt	off Horseshoe Cir, east of Hummingbird Pl
PROMISED LN	Private	HILLIARD	Dirt	off Oak Hill Rd, north of Podunk Holler
PROPOSED ROAD	County		Paved	County
PROSPECT LANDING RD	County	HILLIARD	Dirt	off Lake Hampton Road
PUDGYS PL	Private	HILLIARD	Dirt	Off Henry Smith Rd, north of the Railroad tracks
PUFF LN	Private	CALLAHAN	Gravel	off Cook Dr, west of Marsh Rd
PUMPKIN CT	Callahan	CALLAHAN	Dirt	off Fourth Ave, between Warrior Dr and Mickler
PURCELL DR	Fernandina	FERNANDINA	Paved	off Will Hardee Rd, goes to Iverness Rd
PURE COUNTRY LN	Private	HILLIARD	Dirt	off Tompkins Landing Rd
PUREBRED CT	Private	CALLAHAN	Dirt	Callahan
PURPLE MARTIN DR	Private	YULEE	Paved	off Plummers Creek Dr, east of Silver Maple Way
PURVIS LN	Private	HILLIARD	Gravel	off CR108, north of Romero Dr
PURVIS PL	Private	CALLAHAN	Dirt	off Old Dixie Hwy, south of Dyal Rd

Street Name	Maint. By	Location	St. Type	Directions
QUAIL CREEK PKWY	Private	BRYCEVILLE	Dirt	off CR121, north of Settindown Dr
QUAIL RD	County	CALLAHAN	Pvd/Dirt	off Old Dixie Hwy, north of By Pass Road
QUAIL RD	Private	YULEE	Paved	Yulee
QUAIL RIDGE DR	County	CALLAHAN	Dirt	off 301 in Swallowfork Subdivision
QUAIL RIDGE RD	County	HILLIARD	Dirt	parallel with Mulberry Landing Road
QUAIL RIDGE RD	Private	YULEE	Dirt	off 17, north of Tom Burney Rd
QUATTLEFIELD LN	County	FERNANDINA	Paved	off First Coast Hwy
QUEENS WAY	County	FERNANDINA	Dirt	off Bailey Road
QUICK FOX RUN	Private	HILLIARD	Dirt	off Rustic Woods Trl
QUIP CT	Private	CALLAHAN	Dirt	off Bismark Rd, west of Revere St

Street Name	Maint. By	Location	St. Type	Directions
R JONES RD	County	CALLAHAN	Dirt	off Old Dixie Hwy, north of Arline Road
RABBIT RUN	Private	HILLIARD	Dirt	off of Tracer Trl
RABO RD	Private	CALLAHAN	Dirt	off Sauls Road
RACHEAL AV	Fernandina	FERNANDINA	Paved	off of S. Fletcher Ave, south of Jefferson Ave
RACKS HUNT CLUB RD	Private	HILLIARD	Dirt	Hilliard
RACQUET PARK DR	Private	FERNANDINA	Dirt	off of First Coast Hwy, south of David Gregory Dr
RADDIN RD	County	YULEE	Dirt	off Roses Bluff Road
RADIO AVE	County	YULEE	Paved	off US17, across from Trinity Cir
RAILROAD RD	County	BRYCEVILLE	Dirt	off CR119, just west of US301
RAILROAD ST	Hilliard	HILLIARD	Paved	off of W First St, north of Oxford Ct
RAILROAD VINE RD	Private	FERNANDINA	Paved	off of Beachwood Rd, north of Laurel Oak
RAIN SHADOW PL	Private	BRYCEVILLE	Dirt	off of Batten Rd, east of Deacon Dr
RAINBOW ACRES RD	County	FERNANDINA	Paved	off Tyson Rd, off Arbor Ln in Nassauville
RAINTREE LN	County	FERNANDINA	Paved	off of Old Nassauville Road
RAINY LN	Private	CALLAHAN	Dirt	off Petree Road
RAMBLE LN	Private	HILLIARD	Dirt	off of Sundberg Rd, north of Chaney Dr
RAMBLING OAKS TR	Private	YULEE	Dirt	off of Blackrock Rd, north of Windsor Dr
RANCH RD	Private	HILLIARD	Dirt	off of Hodges Rd
RANCH WAY	Private	FERNANDINA	Dirt	off of Frank Ward Rd
RANDY RD	County	YULEE	Dirt	off Edwards Road
RANMART WAY	Private	CALLAHAN	Dirt	off of US1, north of Primrose Way
RATLIFF RD	County	CALLAHAN	Paved	off US1 between Parks Rd & Duval Cty Line
RATTLESNAKE TR	Private	CALLAHAN	Dirt	off of Meadows Ln
RAULERSON RD	County	BRYCEVILLE	Dirt	off end of Brooks Road, off US301
RAVEN CT	Private	HILLIARD	Dirt	off end of Raven Dr
RAVEN DR	Private	HILLIARD	Dirt	off of Pine St, north of Hawk Dr
RAVEN LN	Private	HILLIARD	Dirt	off of Raven Dr
RAVENWOOD DR	County	YULEE	Paved	off Deerwood Dr in Timbercreek Subd
RAYNA LN	Private	HILLIARD	Dirt	off of US1, south of Laford Ln
RAYON RD	County	FERNANDINA	Paved	off Bonnie View Road
RAYONIER RD 11	Private	YULEE	Dirt	off of Crandall Rd
RAYONIER RD 12	Private	YULEE	Dirt	off of Crandall Rd
RAYONIER RD 14	Private	YULEE	Dirt	off of Crandall Rd
RAYONIER RD 14A	Private	YULEE	Dirt	off of Crandall Rd
RAYONIER RD 14B	Private	YULEE	Dirt	off of Crandall Rd
RAYONIER RD 19	Private	YULEE	Dirt	off of Crandall Rd
RAYONIER RD 58	Private	YULEE	Dirt	off of Chester Rd
RAYONIER RD 6	Private	YULEE	Dirt	off of Crandall Rd
RAYONIER RD 68	Private	YULEE	Dirt	off of Chester Rd
RAYONIER RD 70	Private	YULEE	Dirt	off of Chester Rd
RAYONIER RD 72	Private	YULEE	Dirt	off of Chester Rd
RAYONIER RD 90	Private	HILLIARD	Dirt	off of Chester Rd
RAYONIER RD 93	Private	YULEE	Dirt	off of Chester Rd
RAYONIER ROAD 4	Private	YULEE	Dirt	off of Crandall Rd
RE THORNTON DR	Private	BRYCEVILLE	Dirt	off Motes Rd, east of CR301

Street Name	Maint. By	Location	St. Type	Directions
REAGAN PL	Private	HILLIARD	Dirt	off Broken Ridge Rd
REATA LN	County	FERNANDINA	Paved	off Will Hardee Rd
REBECCA LN	Private	CALLAHAN	Dirt	off US1 between Lamar Ave and Danielle Ln
RED BIRD LN	Private	CALLAHAN	Dirt	off of Pinebreeze Blvd, east of Halie Ln
RED CEDAR RD	Private	FERNANDINA	Paved	off of Sea Marsh Rd
RED FOX LN	Private	BRYCEVILLE	Dirt	off CR121, south of Chipmunk Ln
RED HAWK LN	Private	HILLIARD	Dirt	off of Haddock Rd.
RED HOLLY PL	County	YULEE	Paved	off Miner Road in Hickory Village
RED MAPLE RD	Private	FERNANDINA	Paved	off of Sea Marsh Rd
RED OAK CT	County	CALLAHAN	Dirt	Off Swallowfork Ave
RED TIP LN	Private	FERNANDINA	Gravel	off of Calhoun Rd, west of Lariat St.
REED RD	County	HILLIARD	Dirt	off Old Pineridge Road
REEDWOODS LN	Private	HILLIARD	Dirt	Hilliard
REGATTA DR	Private	FERNANDINA	Paved	off Amelia Island Pkwy
REGINA DR	Fernandina	FERNANDINA	Paved	off of Sunrise Dr
REGULUS WAY	Private	YULEE	Gravel	off of US17, north of Radio Ave
REIDY BRANCH LN	Private	BRYCEVILLE	Dirt	off of CR119, east of Pistol Ranch Pl
REILLY CT	Private	YULEE	Paved	off of Blackrock Rd, east of Forehand Way
REMINGTON PL	Private	BRYCEVILLE	Dirt	off of Carter St
REMBURG DR	County	FERNANDINA	Paved	off North Hampton Club Way in North Hampton Subd
RENEGADE LN	Private	CALLAHAN	Dirt	at the end of Braddock Rd.
RENIA ST	County	YULEE	Paved	off Duane Road
RESERVE CT	Private	FERNANDINA	Paved	off of First Coast Hwy, south of Old Bluff Rd
RESIDENCE CT	Private	FERNANDINA	Paved	off of First Coast Hwy, south of Lonf Point Dr
RESORT RD	Private	HILLIARD	Dirt	off of Wansley Rd
RESPIRE LN	Private	HILLIARD	Dirt	off of Draggle Ln, east of Tom Crawford Rd
RETREAT ACRES RD	Private	HILLIARD	Paved	off of CR121, south of Varnes Rd.
REVERE RD	County	HILLIARD	Dirt	Formerly NNR off Thompson Rd
REVERE ST	Private	CALLAHAN	Dirt	off of Bismark Rd
RHIANNA LN	Private	YULEE	Dirt	off Chester Rd, north of Chesapeake Ave
RHO ER LAN PL	Private	YULEE	Dirt	off Peebles Rd, north of Hopper Ln
RHODEN LN	County	CALLAHAN	Dirt	off of US1, just south of Old Dixie Hwy
RICHARD DR	County	FERNANDINA	Paved	off Daphne Drive in Nassauville
RICHMOND LN	Private	CALLAHAN	Dirt	at the intersection of Ratliff Rd and Thomas Creek Rd
RICHO LN	Private	YULEE	Dirt	off Chester River Rd, south of Clover Ave
RIDGE CT	County	FERNANDINA	Paved	off North Ridge Ln off Citrona Dr
RIDGEWOOD CIR	County	FERNANDINA	Paved	off Amelia Concourse, in Lofton Pointe Sub
RIDGEWOOD DR	County	FERNANDINA	Paved	off of Big Pine Dr
RIGGING DR	Private	FERNANDINA	Paved	off of Regata Dr
RIGGING WAY	Private	FERNANDINA	Paved	off of Rigging Way
RIO WAY	Private	YULEE	Paved	off of Fortune Dr in the Hideaway
RIVER BLUFF DR	Private	HILLIARD	Paved	At Bailey Haddock Lane
RIVER FARMS RD	Private	BRYCEVILLE	Dirt	off CR121, south of Countryside Acres Ave
RIVER GLEN PKWY	Pub/Priv	YULEE	Paved	off Edwards Road
RIVER MARSH BEND	County	FERNANDINA	Paved	off River Marsh Dr off Barnwell Rd

Street Name	Maint. By	Location	St. Type	Directions
RIVER MARSH DR	County	FERNANDINA	Paved	off Barnwell Road
RIVER MARSH TER	County	FERNANDINA	Paved	off end of River Marsh Bend
RIVER OAKS DR	Private	FERNANDINA	Paved	off of Amelia Island Pkwy
RIVER RD	County	CALLAHAN	Paved	from Brandies Ave to J & M Quick Stop
RIVER RD	County	HILLIARD	Paved	from Brandies Ave to J & M Quick Stop
RIVERGATE WAY	Private	BRYCEVILLE	Dirt	at the end on Sierra Woods Rd, off of CR121
RIVERPLACE OF SUMMER BEAC	Private	FERNANDINA	Paved	at Summer Beach
RIVERSIDE DR	Private	FERNANDINA	Paved	off River Oaks Dr off Amelia Island Pkwy
RIVERWOOD DR	County	YULEE	Paved	in Meadowfield Bluff Subdivision off SR200
RIVIERA WAY	Private	YULEE	Paved	Yulee
RL JOHNSON RD	Private	HILLIARD	Dirt	off of Knight Rd
ROAD 451291	Private	HILLIARD	Dirt	Hilliard
ROAD 451402	Private	HILLIARD	Dirt	Hilliard
ROAD 451655	Private	FERNANDINA	Gravel	Hilliard
ROAD 451656	Private	FERNANDINA	Gravel	Hilliard
ROBERT OLIVER AV	Fernandina	FERNANDINA	Paved	off of Simmons Rd, west of 1st Ave
ROBERT OLIVER CT	Fernandina	FERNANDINA	Paved	off of Robert Oliver Ave
ROBERT ST	County	YULEE	Dirt	off Williams Avenue
ROBERTS RD	County	CALLAHAN	Paved	off end of Johnson Rd off Colson Rd
ROBIN HOOD DR	County	FERNANDINA	Paved	off Susan Dr off Sadler Road
ROBIN RD	County	YULEE	Dirt	off Harts Road
ROBINS NEST WAY	Private	HILLIARD	Dirt	off Kings Ferry Rd, south of Whittaker Rd
ROBINSON DR	Hilliard	HILLIARD	Dirt	off of W Sixth St
ROBINWOOD CIR	Callahan	CALLAHAN	Paved	off of Brown St
ROBINWOOD CIR	Callahan		Paved	off of Brown St
ROBINWOOD TR	Callahan	CALLAHAN	Paved	off of Robinwood Cir
ROBS LN	Private	CALLAHAN	Dirt	Callahan
ROBS LN	Private	HILLIARD	Dirt	Hilliard
ROCK DOVE LN	Private	FERNANDINA	Dirt	off of Rock Dove Ln, north of Clinch Dr
ROCK TR	Private	CALLAHAN	Dirt	off Roy Booth Rd
ROCKING HORSE LN	Private	CALLAHAN	Paved	off of SR200, west of Mountain Brook Tr
RODDENBERRY WAY	Private	FERNANDINA	Paved	off of Enclave Manor
RODEO LN	Private	HILLIARD	Dirt	off of US 1, north of Roundup Pl
RODGERS RD	Private	HILLIARD	Dirt	off of Sundberg Rd
ROGERS WAY	Private	FERNANDINA	Dirt	Fernandina Beach
ROLLING HILL LN	Private	CALLAHAN	Dirt	off of US301, south of Kingbird
ROLLO DR	Private	BRYCEVILLE	Dirt	off of Vineyard Dr
ROMANE CIR	Private	FERNANDINA	Dirt	off first coast hwy
ROMERO DR	Private	HILLIARD	Dirt	off of CR108, north of Henry Smith Rd
RON NELSON LN	Private	YULEE	Dirt	off of Merrylene Rd
RONS PL	Private	CALLAHAN	Dirt	off of Pickett Rd
ROOSTER LN	Private	HILLIARD	Dirt	off of Georgia St
ROPER DR	Private	CALLAHAN	Dirt	off of Wagon Trl
ROSE GARDEN WAY	Private	HILLIARD	Dirt	off of CR121, north of Summer Lake Retreat
ROSE MARIE RD	County	YULEE	Paved	off Brooke St off Radio Ave

Street Name	Maint. By	Location	St. Type	Directions
ROSE ST	County	CALLAHAN	Dirt	west off Hart Terrace
ROSE ST	County	CALLAHAN	Chip Seal	west off Hart Terrace
ROSES BLUFF RD	County	YULEE	Paved	off Chester Road
ROSEWOOD LN	Private	FERNANDINA	Paved	off of Greenberry Rd
ROULETTE CT	Private	YULEE	Paved	Yulee
ROUNABOUT	Private	FERNANDINA	Paved	Fernandina Beach
ROUNABOUT AIP	Private	FERNANDINA	Gravel	Fernandina Beach
ROUNABOUT-AIP	State	FERNANDINA	Paved	Fernandina Beach
ROUNABOUT-AIP ENTRANCE	State	FERNANDINA	Paved	Fernandina Beach
ROUNABOUT-BEACH LAGOON	Private	FERNANDINA	Paved	Fernandina Beach
ROUNABOUT-SADLER/S FLETCHER	County	FERNANDINA	Paved	Fernandina Beach
ROUNDUP PL	Private	HILLIARD	Dirt	off of US1, south of Rodeo Ln
ROUNTREE LN	Private	CALLAHAN	Dirt	off Keen Cemetery Road
ROWAN OAK PL	Private	FERNANDINA	Paved	off Amelia Island Parkway
ROWE AV	County	BRYCEVILLE	Dirt	off CR121, south of SR2
ROWE CUTOFF RD	County	HILLIARD	Dirt	off River Road @ sharp curve
ROWE LN	Hilliard	HILLIARD	Dirt	off of Georgia St
ROWE RD	County	HILLIARD	Paved	off Old Dixie Hwy
ROWLAND HILLS WAY	Private	HILLIARD	Dirt	off of Sandy Bluff Rd
ROWLAND LN	County	FERNANDINA	Gravel	off Clinch Drive
ROXABOGUE DR	County	FERNANDINA	Paved	off Hampton Bays Dr in North Hampton Subd
ROY BOOTH RD	County	CALLAHAN	Paved	off US1, south of Ratliff
ROY SIKES RD	County	HILLIARD	Dirt	off CR121
ROYAL PALM CT	Private	FERNANDINA	Paved	off of Amelia National Pkwy
ROYAL PALM DR	Private	YULEE	Dirt	off of Edwards Rd
ROYAL PL	Private	HILLIARD	Dirt	off of Penny Haddock Rd
ROYAL TERN	Private	FERNANDINA	Paved	off of Belted Kingfisher
ROYCE RD	Private	BRYCEVILLE	Dirt	off of Ford Rd, east of Verdie Cemetary Rd
RUBIN LN	Private	YULEE	Gravel	Yulee
RUBY DR	County	HILLIARD	Dirt	off Sikes Drive, off CR108 (West)
RUBY DR	County	HILLIARD	Chip Seal	off Sikes Drive, off CR108 (West)
RUMBLE RD	Private	HILLIARD	Dirt	off of US1, north of Murrhee Rd
RUNAWAY COVE RD	Private	HILLIARD	Dirt	off of Smith Rd N
RUSH RD	Private	YULEE	Dirt	off of Denton Dr
RUSKIN LN	Fernandina	FERNANDINA	Paved	off of Perimeter Park Rd W
RUSSELL RD	County	FERNANDINA	Paved	off Bonnie View Road
RUSTIC ACRES WAY	Private	CALLAHAN	Dirt	off of J. W. Elliott Dr
RUSTIC WOODS TR	Private	HILLIARD	Dirt	off CR121, just south of the Country Store
RUSTY WAY	Private	CALLAHAN	Dirt	off of Boggy Tr.
RUTH LN	Private	HILLIARD	Dirt	off of Conner Rd
RYAN RD	Fernandina	FERNANDINA	Paved	off Sadler Road, west of S Fletcher Ave

Street Name	Maint. By	Location	St. Type	Directions
S 10TH ST	County	FERNANDINA	Paved	off of Jasmine St
S 10TH ST	Fernandina	FERNANDINA	Paved	off of Jasmine St
S 11TH ST	Fernandina	FERNANDINA	Paved	off of Jasmine St
S 12TH ST	Fernandina	FERNANDINA	Paved	off of Jasmine St
S 13TH ST	Fernandina	FERNANDINA	Paved	off of Jasmine St
S 13TH TER	Fernandina	FERNANDINA	Paved	Off of Fir St
S 14TH ST	County	FERNANDINA	Paved	off of Jasmine St
S 14TH ST	County	FERNANDINA	Paved	off of Jasmine St
S 15TH ST	County	FERNANDINA	Paved	off of Atlantic Ave
S 15TH ST	County	FERNANDINA	Paved	off of Atlantic Ave
S 15TH ST	Fernandina	FERNANDINA	Paved	off of Atlantic Ave
S 16TH ST	Fernandina	FERNANDINA	Paved	off of Atlantic Ave
S 17TH ST	Fernandina	FERNANDINA	Paved	off of Atlantic Ave
S 18TH ST	County	FERNANDINA	Paved	off of Atlantic Ave
S 18TH ST	Fernandina	FERNANDINA	Paved	off of Atlantic Ave
S 19TH ST	Fernandina	FERNANDINA	Paved	off of Jasmine St
S 20TH ST	Fernandina	FERNANDINA	Paved	off of Atlantic Ave
S 2ND ST	Fernandina	FERNANDINA	Paved	off of Ash Street
S 3RD ST	County	FERNANDINA	Paved	off of Ash Street
S 3RD ST	Fernandina	FERNANDINA	Paved	off of Ash Street
S 4TH ST	County	FERNANDINA	Paved	off of Ash Street
S 4TH ST	Fernandina	FERNANDINA	Paved	off of Ash Street
S 5TH ST	County	FERNANDINA	Paved	off of Ash Street
S 5TH ST	Fernandina	FERNANDINA	Paved	off of Ash Street
S 6TH ST	County	FERNANDINA	Paved	off of Ash Street
S 6TH ST	Fernandina	FERNANDINA	Paved	off of Ash Street
S 7TH ST	Fernandina	FERNANDINA	Paved	off of Ash Street
S 8TH ST	State	FERNANDINA	Paved	off of Ash Street
S 9TH ST	Fernandina	FERNANDINA	Paved	off of Ash Street
S CASINO AV	Fernandina	FERNANDINA	Paved	off of A1A, north of Simmons Rd
S FLETCHER AV	State	FERNANDINA	Paved	off Atlantic Avenue
S FRONT ST	Fernandina	FERNANDINA	Paved	off of Centre St
S WOLFF ST	Fernandina	FERNANDINA	Paved	off of Florida Ave
SABAL PALM RD	Private	FERNANDINA	Paved	off of Amelia Island Pkwy
SADDLE ROCK RD	Private	YULEE	Paved	off of Harts Road
SADDLEBEND PL	Private	BRYCEVILLE	Dirt	off of Horseshoe Cir
SADLER RD	County	FERNANDINA	Paved	off SR200, goes to Fletcher Ave.
SADLER SQUARE	Fernandina	FERNANDINA	Paved	off of Will Hardee and Sadler Rd
SAFE HARBOR LN	Fernandina	FERNANDINA	Paved	off of Will Hardee Rd
SAG HARBOR CT	County	FERNANDINA	Paved	off Shinnecock Hills Dr in North Hampton Subd
SAGAPONACK DR	County	FERNANDINA	Paved	off North Hampton Club Way in North Hampton Subd
SAGE CT	County	FERNANDINA	Dirt	Off Duck Lake Drive
SAGEBRUSH LN	Private	CALLAHAN	Dirt	off Crossfire Trail
SAGO DR	Private	FERNANDINA	Paved	off AIP, @ The Preserves @ Summer Bch
SAHARA TR	Private	YULEE	Paved	Yulee

Street Name	Maint. By	Location	St. Type	Directions
SAIL WIND WAY	County	YULEE	Paved	Runs between Gravel Creek & Dowling
SAILMAKER CONDO	Private	FERNANDINA	Paved	Fernandina Beach
SALINAS CT	Pub/Priv	FERNANDINA	Paved	off of Sonoma Dr
SALT MARSH DR	Private	FERNANDINA	Paved	off of Long Point Dr
SALVATION LN	Private	HILLIARD	Dirt	off of US1, east of Burgess Geiger Rd
SAMS PL	Private	HILLIARD	Dirt	off of Broken Arrow Rd
SAN FERNANDO ST	Fernandina	FERNANDINA	Gravel	off of N 14th St, north of White St
SAN REMO DR	Private	FERNANDINA	Paved	off of Amelia Island Pkwy
SAN SCHELL LN	Private	YULEE	Paved	off of Meadowfield Bluff Rd
SANBORN LN	Private	FERNANDINA	Dirt	off of Amelia Rd, north of Grove Park Cir
SANCTUARY LN	Private	FERNANDINA	Paved	off of First Coast Hwy
SANCTUARY LN ENTRY	Private	FERNANDINA	Paved	off of First Coast Hwy
SANCTUARY PL	County	BRYCEVILLE	Dirt	off of Sunowa Springs Trail
SAND HICKORY TR	County	YULEE	Paved	off Miner Road in Hickory Village
SAND PINE AV	Private	CALLAHAN	Dirt	off of Thomas Creek Rd, north of Larsen Rd
SANDCASTLE PHASE 1 ACCESS	Private	FERNANDINA	Paved	Fernandina Beach
SANDERLING PL	Private	FERNANDINA	Paved	off of Sago Rd.
SANDHILL CRANE	Private	FERNANDINA	Paved	off of Marsh Creek Rd
SANDPENNY ISL	Private	FERNANDINA	Paved	off of Bay View Dr
SANDPIPER LOOP	County	FERNANDINA	Paved	East off of South Fletcher
SANDRA LN	County	CALLAHAN	Dirt	off Old Dixie north of Callahan Middle Sch.
SANDS WAY	Private	YULEE	Paved	off of Vegas Blvd, in the Hideaway
SANDSTONE LN	Private	HILLIARD	Dirt	off of Davis Rd.,
SANDY BEACH RD	Private	HILLIARD	Dirt	off Cr121 to Broken Arrow Rd
SANDY BLUFF RD	Private	HILLIARD	Dirt	off White Oak Rd
SANDY BLUFF RD S	Private	HILLIARD	Dirt	off White Oak Rd
SANDY FORD RD	County	CALLAHAN	Paved/Chi	off US301, south of Swallowfork
SANDY FORD RD	County	CALLAHAN	Paved/Dirt	off US301, south of Swallowfork
SANDY POINTE CIR	Private	FERNANDINA	Paved	off of High Pointe Dr
SANTA BARBARA ST	County	YULEE	Paved	off A1A, E. of Miner Rd. (Lofton Oaks Sub)
SANTA FE TR	Private	HILLIARD	Dirt	off of CR121 and Kurry Ln
SANTA JUANA RD	County	FERNANDINA	Paved	off Old Nassauville Road
SANTA MARIA DR	Fernandina	FERNANDINA	Paved	off of Isle De Mai Dr
SAPELO CT	County	FERNANDINA	Paved	off Citrona Drive
SAPELOE LN	Private	HILLIARD	Dirt	off of Wansley Rd
SARA RD	County	YULEE	Paved	off Lana Rd, off Holbrook Ave.
SAULS RD	County	CALLAHAN	Dirt	off US1, north of the fair grounds
SAVANNAH LN	Private	BRYCEVILLE	Dirt	off of Hunt Rd
SAWGRASS COVE TR	Private	FERNANDINA	Dirt	off of Barnwell Rd
SAWGRASS PARKE PL	County	FERNANDINA	Paved	off of Amelia Concourse
SAWMILL RD	Private	HILLIARD	Dirt	off of US1, south of Johnna Ln
SAWTOOTH RIDGE	Private	CALLAHAN	Dirt	off of Sauls Rd
SCAFF LAIN PL	Private	CALLAHAN	Dirt	off Keen Cemetery Rd, west of Fritton Pl
SCARLET OAKS CT	Private	YULEE	Paved	off Southern Lily Dr
SCENIC RIVER DR	Private	HILLIARD	Dirt	off Hope Ln, off Capital Dr

Street Name	Maint. By	Location	St. Type	Directions
SCHOLL TR	Private	CALLAHAN	Dirt	off large curve on Pittman Rd
SCHOOL ST	Fernandina	FERNANDINA	Paved	off Citronia Dr goes to Hometown Dr
SCHOONER BAY LN	Private	YULEE	Dirt	off US17
SCHUBERT RD	County	FERNANDINA	Paved	off Live Oak Road in Nassauville
SCOTT LN	Private	CALLAHAN	Dirt	off Thomas Creek Rd, just south of Caila Ln
SCOTT RD	County	FERNANDINA	Paved	off First Coast Hwy
SCOTT RD BEACH ACCESS	County	FERNANDINA	Paved	off Amelia Island Pkwy, just south of Scott Rd
SCOTTS LANDING RD	County	HILLIARD	Dirt	off Lake Hampton Road
SCRUB JAY LN	County	FERNANDINA	Paved	off Diane Dr off Amelia Rd
SEA CHASE DR	Private	FERNANDINA	Paved	off Ocean Villiage Ave
SEA DUNES PL	Private	FERNANDINA	Paved	off Beach Walker Rd
SEA EAGLE CT	Private	FERNANDINA	Paved	off Osprey Village Gtwy, off Burney Rd
SEA GROVE LN	Fernandina	FERNANDINA	Paved	off Fiddlers Walk Ln off Barnwell Rd
SEA HAWK PL	County	FERNANDINA	Paved	off Fiddlers Walk Ln off Barnwell Rd
SEA ISLAND CT	County	FERNANDINA	Paved	off Citrona Dr off Egret Ln
SEA MARSH CV	Private	FERNANDINA	Paved	off Sea Marsh Rd
SEA MARSH RD	Private	FERNANDINA	Paved	off Donnal Way, goes around golf course
SEA OATS AV	County	FERNANDINA	Paved	off Eastwind Dr, goes to Tidewater St
SEA WATCH DR	Private	FERNANDINA	Paved	off Oceanside Ln
SEA WINDS DR	County	FERNANDINA	Paved	off of Clinch Drive, N of S 8th Street
SEA WOODS DR	Fernandina	FERNANDINA	Paved	off Cedar St, off Citronia
SEAGULL DR	County	CALLAHAN	Paved	off Plantation Rd off Church Rd
SEAL LN	Private	HILLIARD	Dirt	off Lessie Rd, south of Coopers Neck
SEASIDE LN	Private	FERNANDINA	Paved	off Outrigger Dr, goes to Summer Beach Blvd
SEAWALK CT	Private	FERNANDINA	Paved	off Scott Rd, west of Victoria Landing Ct
SEAY LN	Private	CALLAHAN	Dirt	Off US 301
SECOND AV	Callahan	CALLAHAN	Paved	between warrior Dr and Mickler St
SECRET COVE CT	Private	FERNANDINA	Paved	off Village Dr, east of Teal Ct
SEMINOLE AV	Private	FERNANDINA	Gravel	off Simmons Rd, west of Will Hardee Rd
SEMINOLE TR	Private	CALLAHAN	Dirt	off Irvin Rd, north of American Dream Dr
SEMPER FI DR	County	YULEE	Paved	off ATA, by I-95
SERENDIPITY LN	Private	CALLAHAN	Gravel	off Lem Turner, south of Deerfield Country Club Rd
SERENITY LN	Private	FERNANDINA	Dirt	off Barnwell Rd, north of Theron Ct
SERVICE ROAD	County	YULEE	Paved	Service Rd
SETTINDOWN DR	Private	BRYCEVILLE	Dirt	off SR121, south of Dunroven Dr
SETTLERS RIDGE DR	County	BRYCEVILLE	Paved	off of Ford Road
SEYMORE LN	County	FERNANDINA	Chip Seal	off Seymore Point Road
SHADOW WOODS LN	Private	FERNANDINA	Gravel	off Buccaneer Trl, south of Philips Manor Rd
SHADY ACRES LN	Private	FERNANDINA	Dirt	off Rainbow Acres Rd, north of Carls Ln
SHADY LN	Private	HILLIARD	Dirt	off Pine St, north of Ingham Rd
SHADY OAK DR	County	YULEE	Paved	off Miner Road
SHAFFER RD	Private	CALLAHAN	Dirt	off Old Dixie Hwy
SHAMROCK LN	Private	HILLIARD	Dirt	off Murrhee Rd, south of Conner Cutoff Rd
SHANNON RD	Fernandina	FERNANDINA	Paved	off Amelia Island Pkwy and Buccaneer Trl intersection
SHEARED STOKES RD	County	HILLIARD	Chipseal	off CR108 @ curve, south of Henry Smith Rd

Street Name	Maint. By	Location	St. Type	Directions
SHEFFIELD RD	County	CALLAHAN	Paved	off Church Rd, close to Lem Turner Road
SHELL MIDDEN LN	Private	FERNANDINA	Paved	off end of Brady Point Rd
SHELTER ISLAND DR	County	FERNANDINA	Paved	off Bostick Dr in North Hampton Subd
SHENANDOAH LN	Private	CALLAHAN	Dirt	off Church Rd, south of Twin Pond Ln
SHEPPARD LN	Private	CALLAHAN	Dirt	off Larsen Rd, west of Patterson Ln
SHERI LN	County	BRYCEVILLE	Dirt	off D B Hicks Road
SHERMAN OAKS DR	Private	FERNANDINA	Dirt	off Barnwell, north of Osprey Point Ln
SHERRY RD	County	CALLAHAN	Paved	off River Rd, west of Goodbread Rd
SHERWOOD RD	County	CALLAHAN	Paved	off Armstrong Road, goes to Vicki Road
SHILOH PL	County	FERNANDINA	Paved	off Lina Road in Nassauville
SHINBONE ALLEY	Private	HILLIARD	Dirt	Hilliard
SHINNECOCK HILLS DR	County	FERNANDINA	Paved	off North Hampton Club Way in North Hampton Subd
SHIPWATCH CIR	Private	FERNANDINA	Paved	off Beach Walker Rd
SHIRLEY DR	County	CALLAHAN	Chip seal	off Lisa Dr off Lem Turner Road
SHOOTING STAR WAY	Private	HILLIARD	Dirt	off River Rd, south of Crooked River Pl
SHOPPES AT AMELIA CONCOU	Private	YULEE		off Amelia Concourse
SHORT CT	Private	BRYCEVILLE	Dirt	Bryceville
SHORT SPUR	Private	CALLAHAN		off SR200 across from Thomas Rd
SHUG RD	Private	CALLAHAN	Dirt	off end of Bismark Rd
SHURWALL LN	County	FERNANDINA	Dirt	off Arbor Lane-Pvt, @ curve to South is Cnty
SHURWALL LN	Private	FERNANDINA	Dirt	off Arbor Lane-Pvt, @ curve to South is Cnty
SHUTTER TR	Private	HILLIARD	Dirt	off Sundberg Rd, north of Friendly Pl
SHY BEE PL	Private	HILLIARD	Dirt	off Tracy Rd, east of Autumn Rd
SIDNEY PL	Private	YULEE	Paved	south off of A1A, @ Pizza Hut & KFC
SIDNEY THOMAS LN	Private	CALLAHAN	Dirt	off SR200 at Advanced Disposal
SIEMERS LN	Private	HILLIARD	Dirt	Off CR121 north of Geranium Ln
SIERRA ANX	Private	BRYCEVILLE	Dirt	Off CR121 just north of CR119
SIERRA GTWY	Private	BRYCEVILLE	Dirt	Off CR121 just north of CR119
SIERRA WOODS RD	Private	BRYCEVILLE	Dirt	Off CR121 just north of CR119
SIKES DR	County	HILLIARD	Chip Seal	off CR121, north of J&M quick stop.
SIKES DR	County	HILLIARD	Dirt	off CR121, north of J&M quick stop.
SIKES FARM RD	Private	HILLIARD	Dirt	off Clyatt Cir
SIKES RD	County	HILLIARD	Dirt	off CR121, just south of Trigg Road
SILCOX PL	Private	CALLAHAN	Dirt	off Dyal Road, across from Gage Rd
SILENT BROOK TR	Private	YULEE	Dirt	off Miner Rd, south of Bear Ln
SILKVINE LN	Private	FERNANDINA	Gravel	off barnwell Rd north of Marsh Hen Rd
SILVER MAPLE WAY	Private	YULEE	Paved	Yulee
SILVER TR	Private	HILLIARD	Dirt	off Prospect Lndg Rd
SIMMONS RD	County	FERNANDINA	Paved	off Amelia Rd, cross 14th St, goes to S. Fletcher
SIMMONS RD	County	FERNANDINA	Paved	off Amelia Rd, cross 14th St, goes to S. Fletcher
SINATRA ST	Private	YULEE	Paved	off Vegas Blvd north of Harrahs Pl
SIREN LN	Private	HILLIARD	Dirt	off Henry Smith Rd west of Pine St
SIX CAR LN	Private	CALLAHAN	Dirt	off Ballpark Rd
SIX SISTERS WAY	Private	BRYCEVILLE	Dirt	off Ponderosa Pl west of Hoss Pl
SKATE BOARD PL	Private	CALLAHAN	Dirt	off Lem Tuner west of Clear Lake Dr

Street Name	Maint. By	Location	St. Type	Directions
SKIPPER LN	Private	FERNANDINA	Paved	off Barnwell Rd south of High Pointe Dr
SKY LN	Private	YULEE	Paved	off Cessna Drive, close to Blackrock Rd
SKYLER WAY	Private	YULEE	Dirt	off Dove Rd west of Lark Rd
SLEEPY HOLLOW WAY	Private	HILLIARD	Dirt	off of Turkey Town Ln.
SLIDER CT	Private	BRYCEVILLE	Dirt	Bryceville
SMITH RD	County	HILLIARD	Dirt	off CR108 between N Smith Rd & CR121
SMITH RD N	County	HILLIARD	Dirt	off CR108 between Smith Rd & Willie Hodges
SMITTY RD	Private	CALLAHAN	Dirt	off of Ratliff Rd
SMOKEHOUSE HUNT CLUB ACC	Private	YULEE	Dirt	Yulee
SMOKEY LN	Private	HILLIARD	Dirt	off of Andrews Rd, east of Sundberg Rd
SMURFIT LN	Private	HILLIARD	Dirt	off of Mizell Tract Rd and US1
SNAKE CREEK RD	Private	HILLIARD	Dirt	off of Dempsey Conner Rd.
SNAPDROAGON DR	County	FERNANDINA	Paved	all of Phase 2 County 3.14.22, off Amaryllis Ct
SNICKERS TR	Private	CALLAHAN	Dirt	off of Music Ln and Lem Turner Rd
SNOWY EGRET	Private	FERNANDINA	Paved	off of Marsh Creek Rd
SNYDER RD	County	CALLAHAN	Paved	off Marlee Road
SOAP CREEK DR	Private	FERNANDINA	Paved	off of Barnwell Rd and Lightwind Dr
SOLOMON DR	Private	YULEE	Dirt	off of Roses Bluff Rd
SOMERSET DR	Private	FERNANDINA	Paved	off of Amelia Island Pkwy
SOMERUELUS ST	Fernandina	FERNANDINA	Gravel	off of New St, runs to Estrada St.
SONNY LN	Private	CALLAHAN	Dirt	off of Church Rd
SONOMA DR	Pub/Priv	FERNANDINA	Paved	off of Woodbridge Pkwy
SORENSEN TER	Fernandina	FERNANDINA	Dirt	off of Alachua St and N. 14th Street
SOUND POINT CT	Private	FERNANDINA	Paved	off of Long Point Dr
SOUND POINT PL	Private	FERNANDINA	Paved	off of Long Point Dr
SOUTH FORTY DR	Private	HILLIARD	Dirt	off of CR108 south of Karnchapking Dr
SOUTH OAK ST	Private	HILLIARD	Paved	off of Ingham Rd
SOUTH PIKE LN	County	FERNANDINA	Paved	off Nectarine Rd off Citrona Drive
SOUTH PINE ST	Private	HILLIARD	Paved	off of Ingham Rd
SOUTH PRINCE DR	Private	YULEE	Dirt	off of SR200, east of Zion Ct.
SOUTH SNAPPER LN	County	FERNANDINA	Paved	off of Neptune Ct
SOUTHERN CREEK BLVD	Private	FERNANDINA	Paved	off of Lina Rd.
SOUTHERN GLEN WAY	Private	HILLIARD	Paved	off of Pine St
SOUTHERN HERITAGE PL	Private	YULEE	Paved	off of Lents Rd
SOUTHERN LILY DR	Private	YULEE	Paved	off of Blackrock Rd
SOUTHERN PRIDE CT	Private	YULEE	Paved	off of Southern Lily Dr
SOWELL RD	County	YULEE	Chip Seal	off US17, goes to Kingery Road
SOWELL RD	County	YULEE	Dirt	off US17, goes to Kingery Road
SPANISH OAKS CIR	County	FERNANDINA	Paved	off Scott Road, in Ocean Walk Sub
SPANISH WAY E	Fernandina	FERNANDINA	Paved	off of Patriots Way
SPANISH WAY W	Fernandina	FERNANDINA	Paved	off of Patriots Way
SPARKLEBERRY RD	Private	FERNANDINA	Paved	off of Wax Myrtle Way
SPAULDING LN	Private	CALLAHAN	Dirt	off Nassau Oaks Drive
SPECKLED TROUT TR	Private	FERNANDINA	Gravel	off of Barnwell Rd
SPELLCREEK LN	Private	CALLAHAN	Dirt	off of Middle Rd, north of Allysa Ln

Street Name	Maint. By	Location	St. Type	Directions
SPENCER LN	County	YULEE	Dirt	off SR200, goes to Still Meadows Lane
SPENCERVILLE RD	Private	CALLAHAN	Dirt	off of Bismark Rd
SPICEWOOD ST	County	YULEE	Chip Seal	off A1A between Pinewood Dr & Palm Tree Dr
SPIKE PL	Private	BRYCEVILLE	Dirt	off of CR119, west of Railroad Rd
SPINNAKER CT	Fernandina	FERNANDINA	Paved	off of Spinnaker Dr
SPINNAKER DR	Fernandina	FERNANDINA	Paved	off of Amelia Island Pkwy, across from Canopy Dr
SPLIT OAK DR	County	CALLAHAN	Paved	S. off Perret Plantation Rd. (off Old Dixie)
SPOTTED SANDPIPER	Private	FERNANDINA	Paved	off of Marsh Creek Rd
SPRING BLOSSOM CT	Private	FERNANDINA	Paved	off of Spring Blossom Ln
SPRING BLOSSOM LN	County	FERNANDINA	Paved	off First Coast Hwy
SPRING LAKE DR	County	CALLAHAN	Paved	off Lem Turner Road, goes to Bear Run Rd
SPRING MEADOW AV	County	YULEE	Paved	off Cardinal Rd, goes to Harts Rd
SPRING TIDE LN	Private	FERNANDINA	Paved	off of Orange Ln
SPRINGBROOK RD	County	FERNANDINA	Paved	off Egans Bluff Rd, Egans Bluff Sub
SPRINGHILL RD	County	FERNANDINA	Paved	off Santa Juana Rd in Nassauville
SPRINGWOOD LN	County	FERNANDINA	Paved	off Willow Oak, in Spanish Oak Sub
SPRUCE RUN DR	Pub/Priv	FERNANDINA	Paved	off of Majestic Walk Blvd (Amelia Concourse)
SPURLOCK LN	County	CALLAHAN	Dirt	off Brandies Avenue
SPYGLASS CIR	Private	FERNANDINA	Paved	off of Beachwood Rd
SQUIRREL WAY	Private	CALLAHAN	Dirt	off of Hurst Rd, west of Caties Way
SR 2	County	HILLIARD	Paved	off of CR 121
SR 200	State	CALLAHAN	Paved	west of Police Lodge Rd to US 1
SR 200	State	FERNANDINA	Paved	east of Chester Rd to 8th St.
SR 200	State	YULEE	Paved	east of Police Lodge Rd to Chester Rd
ST ANDREW CT	County	YULEE	Paved	Off St. Mark Drive in Lofton Oaks
ST JAMES CT	County	YULEE	Paved	Off St. Mark Drive in Lofton Oaks
ST JOHN CT	County	YULEE	Paved	Off St. Mark Drive in Lofton Oaks
ST MARC CT	Private	FERNANDINA	Paved	off of Tradewinds Way
ST MARK DR	County	YULEE	Paved	off St Peter Blvd, goes to St Thomas St
ST MARYS CIR	County	HILLIARD	Paved	off Lake Hampton Road
ST PAUL BLVD	County	YULEE	Paved	off Santa Barbara St in Lofton Oaks
ST PETER BLVD	County	YULEE	Paved	in Lofton Oaks Subdivision
ST THOMAS ST	County	YULEE	Paved	off St Paul Blvd, goes to St Mark Drive
STACEY LN	Private	CALLAHAN	Dirt	off Sauls Road, across from Rabo Rd
STAFFORD RD	County	BRYCEVILLE	Milled	off Horseshoe Circle
STAGHORN LN	Private	FERNANDINA	Dirt	off Nelson Rd off Pine Grove Rd (Pvt)
STALVEY MATTHEWS LN	Private	CALLAHAN	Paved	off of Church Rd
STANLEY DR	Fernandina	FERNANDINA	Paved	off of N 18th St
STAR BRIGHT PL	Private	BRYCEVILLE	Dirt	in Bryceville
STARBOARD LDG	Fernandina	FERNANDINA	Paved	off of Jean Lafitte Blvs
STARDUST RD	Private	BRYCEVILLE	Dirt	off Hamp Hicks Road
STARFISH DR	Pub/Priv	YULEE	Paved	off of Chester Rd
STARLIGHT LN	Pub/Priv	YULEE	Paved	off of Heron Isles Pkwy
STARLING CT	Private	FERNANDINA	Paved	off of Amelia National Pkwy
STARR LN	Private	CALLAHAN	Dirt	off of J.W. Elliott Dr

Street Name	Maint. By	Location	St. Type	Directions
STEEPLE CHASE WAY	Private	CALLAHAN	Dirt	off of Wiregrass Way
STEPHEN RD	County	YULEE	Paved	off Beacon Pt off Wilson Neck Rd
STERLING CT	County	FERNANDINA	Paved	off of Will Hardee Rd and Sterling Ln
STERLING LN	County	FERNANDINA	Paved	off Will Hardee Rd off Simmons Rd
STEWART AV	County	FERNANDINA	Dirt	off First Coast Hwy
STILL MEADOW LN	County	YULEE	Paved	off Harts Rd, goes to Cardinal Rd
STILL QUARTERS RD	County	YULEE	Dirt	off A1A, close to US17
STILL QUARTERS RD	County	YULEE	Chip Seal	off A1A, close to US17
STILLWOOD LN	Private	BRYCEVILLE	Dirt	off of CR121 south of River Farms Rd
STINGRAY LN	Private	FERNANDINA	Dirt	off of Alligator Creek Rd
STIRRUP PL	Private	BRYCEVILLE	Dirt	off of Horseshoe Cir, east of Durango Tr
STOKES RD	County	BRYCEVILLE	Dirt	off CR121, south of CR119
STONEHEDGE DR	Private	HILLIARD	Dirt	off of Kings Ferry Rd, west of Sun King Dr
STONEWALL DR	Private	HILLIARD	Dirt	off of Middle Rd, north of Oleander Rd
STONEY CREEK PKWY	Private	FERNANDINA	Paved	off of Arrigo Blvd
STONEY DR	Private	FERNANDINA	Paved	off of Stoney Creek Pkwy
STONEY GLEN CT	Pub/Priv	YULEE	Paved	off of Commodore Point Dr
STRATOSPHERE PL	Private	YULEE	Paved	in Yulee
STRATTON RD	County	CALLAHAN	Paved	off A1A @ Winn Dixie Plaza
STRAWBERRY LN	County	CALLAHAN	Dirt	off Whitfield Road
SUAREZ BLUFF RD	County	FERNANDINA	Paved	off Forrest Dr off First Coast Hwy
SUGAR LOAF LN	Private	CALLAHAN	Dirt	off of Spencerville Rd
SUGAR PLUM LN	Private	HILLIARD	Dirt	off of Granny Ln and Henry Lee Rd
SUGAR POINTE LN	Private	YULEE	Dirt	off of Bell River Est Rd
SUGARBERRY CT	Private	FERNANDINA	Paved	off of Poplar Way and Amelia National Pkwy
SUMMER BEACH BLVD	Private	FERNANDINA	Paved	off of Amelia Island Pkwy
SUMMER BEACH VILLAGE	Private	FERNANDINA	Paved	Summer Beach off of Amelia Island Pkwy
SUMMER BREEZE DR	County	FERNANDINA	Paved	off Barnwell Road
SUMMER CRSG	Private	FERNANDINA	Paved	Fernandina Beach
SUMMER LAKE RETREAT	Private	HILLIARD	Gravel	Hilliard
SUMMER TRACE	County	FERNANDINA	Paved	off Otter Run Dr off Pine Grove Rd
SUMMERWOODS CIR	Private	FERNANDINA	Paved	off of Sabal Palm Rd
SUN KING DR	Private	HILLIARD	Dirt	off of Kings Ferry Rd, west of Stonehedge Dr
SUNDBERG RD	County	HILLIARD	Dirt	off CR121, north of Andrews Road
SUNFISH LN	Pub/Priv	YULEE	Paved	off of Coral Reef Rd
SUNFLOWER CT	Private	FERNANDINA	Paved	off of Bermuda Dr
SUNNY PARKE CIR	County	FERNANDINA	Paved	off of Grand Parke Blvd
SUNNY PARKE DR	County	FERNANDINA	Paved	off Grand Park Blvd in Flora Parke Subd
SUNOWA SPRINGS TR	County	BRYCEVILLE	Paved	in Bryceville off of Ford Road
SUNRISE DR	Fernandina	FERNANDINA	Paved	off of Highland Dr
SUNSET RD	County	FERNANDINA	Paved	off Bailey Road
SUNSHINE DR	County	CALLAHAN	Paved	off Church Road
SURF SIDE DR	Fernandina	FERNANDINA	Paved	off of Cape Sound Dr
SUSAN DR	County	FERNANDINA	Paved	off Sadler Road, west of S Fletcher Ave
SUSI LN	Private	YULEE	Dirt	off of Goodbread Rd

Street Name	Maint. By	Location	St. Type	Directions
SUSSEX LN	Fernandina	FERNANDINA	Paved	off of Westchester Ln
SUTTON LN	Private	HILLIARD	Dirt	off of Sikes Dr
SUTTON PL	County	YULEE	Dirt	off Harts Road
SUWANEE AV	Fernandina	FERNANDINA	Paved	off of 1st Ave
SUZAN CT	Fernandina	FERNANDINA	Paved	off Lisa Ave
SWALLOWFORK AV	County	CALLAHAN	Dirt	off 301 in Swallowfork Subdivision
SWAMP FEVER LN	Private	YULEE	Dirt	Off Blackrock Road
SWEARINGEN RD	County	HILLIARD	Dirt	off US1, north of Hilliard Town Limit
SWEET PEA LN	Private	CALLAHAN	Dirt	off of Keen Cemetery Rd
SWEETBERRY WAY	Private	FERNANDINA	Paved	off of Amelia Island Pkwy
SWEETBRIAR LN	County	YULEE	Paved	off Chester Road (Glen Laurel Sub)
SWEETWATER OAKS DR	Private	FERNANDINA	Paved	off of Moss Oaks Dr
SYCAMORE LN	County	FERNANDINA	Paved	off Bonnieview Road

Street Name	Maint. By	Location	St. Type	Directions
T J COURSON RD	County	FERNANDINA	Paved	off south 8th Street, goes by Walmart
TABASCO RD	Private	FERNANDINA	Dirt	off of Old Nassauville Rd
TABBY CT	County	CALLAHAN	Dirt	off US301 @ Crawford Road
TACKEL LN	Private	CALLAHAN	Dirt	off of Old Dixie Hwy, north of Keri Blvd
TACOMA TR	Private	HILLIARD	Dirt	off of Kings Ferry Rd
TALBOT CT	County	FERNANDINA	Paved	off Citrona Drive
TAMARA LN	Private	CALLAHAN	Dirt	off of Pinebreeze Blvd at the culdesac
TAMMY TR	Private	FERNANDINA	Dirt	off of Frank Ward Rd
TANAGER LN	Private	FERNANDINA	Gravel	off of Gerbing Rd
TANGO LN	Private	HILLIARD	Dirt	off of Bulford Rd
TANNER LN	Private	CALLAHAN	Dirt	off of Oakhill Ln
TARA GLEN LN	Private	YULEE	Paved	off of Blackrock Rd
TARGET PL	Private	HILLIARD	Dirt	off of Andrews Rd and Flagstaff Loop
TARPON AV	Fernandina	FERNANDINA	Paved	off of Dolphin St.
TARPON ST	Fernandina	FERNANDINA	Paved	off of Trout St
TATER PIE LN	Private	HILLIARD	Dirt	off of Hurst Dr
TAURUS CT	County	FERNANDINA	Paved	(Egans Bluff) at end of Caprice Lane
TAYLOR RD	Private	CALLAHAN	Dirt	off of US1, north of Old Dixie Hwy
TAZ DR	Private	HILLIARD	Dirt	off of Conner Nelson Rd
TEAL CT	Private	FERNANDINA	Paved	off of Village Dr
TEE REE LN	Private	CALLAHAN	Dirt	off of Wedgewood Way
TELEPHONE LN	County	YULEE	Dirt	off Alene Road
TEMPEST TR	Private	HILLIARD	Dirt	off of Andrews Rd, east of Sundberg
TENNIS AREA ACCESS	Private	FERNANDINA	Gravel	Fernandina Beach
TERRA COTTA WAY	Private	FERNANDINA	Dirt	off of Old Nassauville Rd
TERRACE GARDEN	Private	FERNANDINA	Paved	Fernandina Beach
TERRELL FARM RD	Private	CALLAHAN	Dirt	off of Bismark Rd, west of Bear Run Rd
TERRY RD	County	YULEE	Paved	off Kirkland Road
TESTONE LN	Private	HILLIARD	Dirt	off of US1, south of Eastwood Rd
TETON WAY	Private	HILLIARD	Dirt	off of Trigg Rd
THE RESIDENCE COURT ACCESS	Private	FERNANDINA	Paved	Fernandina Beach
THE VILLAS AT SUMMER BEACH	Private	FERNANDINA	Paved	fernandina Beach
THERESA RD	County	YULEE	Paved	off Radio Avenue
THERON CT	County	FERNANDINA	Paved	Off Barnwell Road
THICKET TR	Private	HILLIARD	Dirt	off of Fernwood Rd and River Rd
THIRD AV	Callahan	CALLAHAN	Paved	off of Mickler St
THIRD AV	Callahan	CALLAHAN	Paved	off of Mickler St
THOMAS CREEK RD	County	CALLAHAN	Paved	off Ratliff Road
THOMAS RD	County	CALLAHAN	errell Farm	off A1A, west of Mt. Olive Road
THOMAS TRAILS RD	Private	BRYCEVILLE	Dirt	off of US301, north of Butter Bean Ln
THOMPSON RD	County	HILLIARD	Dirt	off Kings Ferry Road
THORNHILL PL	Private	BRYCEVILLE	Dirt	off of Ford Rd
THORNTONVILLE DR	Private	BRYCEVILLE	Dirt	off of Ella Ave
THOUSAND PINES RD	Private	CALLAHAN	Dirt	off of SR 200
THRASHER LN	County	FERNANDINA	Paved	off Citrona Drive

Street Name	Maint. By	Location	St. Type	Directions
THREE CEDAR PL	Private	HILLIARD	Dirt	off of Middle Rd, north of Hunt Club Rd
THUMPER LN	Private	HILLIARD	Dirt	off of River Rd, north of Rowe Cutoff
TIDAL BAY CT	Pub/Priv	YULEE	Paved	off of Heron Isles Pkwy
TIDAL BAY CT	Pub/Priv	YULEE	Paved	off of Heron Isles Pkwy
TIDEVIEW LN	County	YULEE	Paved	off of Zamora Ln in TimberCreek
TIDEWATER ST	County	FERNANDINA	Paved	in Ocean Reach Sub off of Will Hardee
TIMBER RIDGE ST	County	YULEE	Paved	off Hill Valley Avenue
TIMBER TR	Private	HILLIARD	Dirt	off of Henry Smith Rd, east of Tom Brown Rd
TIMBERCREEK BLVD	County	YULEE	Paved	off SR200 in Timbercreek Subd
TIMMONS RD	County	HILLIARD	Chip Seal	off Lessie Road
TINYA RD	County	YULEE	Paved	off Brooke St, off Radio Avenue
TIRY LN	Private	YULEE	Dirt	off of Pages Dairy Rd, west of Felmor Rd
TITLEIST DR	Fernandina	FERNANDINA	Paved	off of Canopy Dr
TOGGLE TR	Private	HILLIARD	Dirt	off of US1, south of Swearingen Rd
TOM BROWN RD	County	HILLIARD	Dirt	off Henry Smith @ Pine St
TOM BURNEY RD	Private	YULEE	Dirt	off US17, just north of Goodbread Rd
TOM CRAWFORD RD	County	HILLIARD	Dirt	off SR2, just west of GA State Line
TOM MANN SWAMP RD	Private	CALLAHAN		Callahan
TOMLINSON RD	County	HILLIARD	Dirt	off CR121
TOMMY FORD LN	County	BRYCEVILLE	Dirt	off Ford Road off US301
TOMPKINS LNDG RD	County	HILLIARD	Dirt	off CR121, just south of Conner Nelson Rd
TOMPKINS TRC	Private	HILLIARD	Dirt	off of Rowe Rd
TOPAZ CT	County	YULEE	Gravel	off Diamond St, in Benchmark Sub
TOPSY LN	Private	FERNANDINA	Dirt	off of Old Nassauville Rd
TORI TR	Private	FERNANDINA	Dirt	off of Lonnie Crews Rd
TOW TRUCK LN	Private	HILLIARD	Gravel	off of US1
TOWNGATE ST	Fernandina	FERNANDINA	Gravel	Fernandina Beach
TRACER TR	Private	HILLIARD	Dirt	off of Haddock Rd, east of Haddock Dr
TRACTOR LN	Private	HILLIARD	Dirt	off of US1, north of W Eighth St
TRACY RD	County	HILLIARD	Dirt	off CR121, 1 block west of US1
TRADEMARK LN	Private	HILLIARD	Dirt	of of CR121, north of Rowe Cutoff Rd
TRADEWINDS WAY	Private	FERNANDINA	Paved	off of First Coast Hwy, south of Forrest Dr
TRAFFIC CIRCLE-OCEAN CLUB	Private	FERNANDINA	Paved	Fernandina Beach
TRAILS END PL	Private	HILLIARD	Dirt	off of Penny Haddock Rd
TRANQUIL PL	Private	CALLAHAN	Dirt	off of Musslewhite Rd, south of Sauls Rd.
TRAVIS LN	Private	HILLIARD	Dirt	off of Knight Rd and CR121
TREASURE TR	Private	YULEE	Paved	off of Blackrock Rd, and Peg Leg Way
TREESTAR PL	Private	HILLIARD	Dirt	off of Middle Rd, south of Winchester Ln
TRELLIS GARDEN	Private	FERNANDINA	Paved	Fernandina Beach
TRIANGLE DR	Private	HILLIARD	Dirt	off of Kings Ferry Rd
TRIGG RD	County	HILLIARD	Dirt	off CR121, 2 miles south of US1
TRINITY CIR	County	YULEE	Chip Seal	off US17, 1 block south of Landover Dr
TRINITY CIR	County	YULEE	Dirt	off US17, 1 block south of Landover Dr
TRINITY LN	Private	HILLIARD	Dirt	off of Sundberg Rd and CR121
TRIPLE D LN	Private	HILLIARD	Dirt	off of Conner Rd, south of Paint Horse Trl.

Street Name	Maint. By	Location	St. Type	Directions
TROOPER CT	County	CALLAHAN	Paved	off Sherwood Road
TROPHY TR	County	BRYCEVILLE	Paved	off Deer Run Trail in Buckhead Trail Sub
TROPICANNA CT	Private	YULEE	Paved	off of Fortune Dr in The Hideaway
TROTTER LN	Private	CALLAHAN	Paved	off of Griffin Rd and Bartram Trl
TROTTING HORSE TR	Private	HILLIARD	Dirt	off of Andrews Rd, west of US 1
TROUILLE RD	Private	HILLIARD	Dirt	Hilliard
TROUT ST	Fernandina	FERNANDINA	Paved	off of Tarpon Ave, south of Dolphin St.
TUBMAN LN	Private	HILLIARD	Dirt	off of Lake Hampton Rd, east of Penny Haddock Rd
TUCKER PL	Private	HILLIARD	Dirt	off of Libby Rd and Kings Ferry Rd.
TUGGLE RD	County	HILLIARD	Dirt	off Tomlinson Road
TULIP TR	County	CALLAHAN	Dirt	off of Newcomb Road
TUPELO LN	Private	CALLAHAN	Dirt	off of Wiregrass Way
TURK LN	Private	YULEE	Dirt	off of Miner Rd, south of Jonathan Michael Ln
TURKEY CREEK PL	Private	HILLIARD	Dirt	off of Knight Rd and CR121
TURKEY MEADOW LN	Private	HILLIARD	Dirt	off of Hoot Owl Hollow and SR 2
TURKEY TOWN LN	County	HILLIARD	Gravel	west off Middle Road
TURKEY TROT	Private	HILLIARD	Dirt	Hilliard
TURKEY TROT	Private	YULEE	Dirt	Yulee
TURKEY TROT TR	Private	HILLIARD	Dirt	off of CR121, north of Sikes Dr
TURNBERRY CT	County	YULEE	Paved	In Timber Creek Sub
TURNING LEAF DR	Private	CALLAHAN	Paved	off of Lem Turner Rd, west of Wilbur Jones Rd.
TURTLE DUNES PL	Private	FERNANDINA	Paved	off of First Coast Hwy and Beach Walker Rd
TURTLE LN	Private	FERNANDINA	Dirt	off of Owens Rd
TUSCANY WAY	Private	FERNANDINA	Paved	off of SR200, east of Piney Island Dr
TUSTENUGGEE CT	County	BRYCEVILLE	Paved	off Pine Oak Hammock Ln off CR119
TWIN LN	Private	FERNANDINA	Dirt	off of Marsh Hen Rd, south of Pacific Isles
TWIN OAKS LN	County	FERNANDINA	Paved	off Barnwell, in Spanish Oaks Subdivision
TWIN POND LN	Private	CALLAHAN	Dirt	off of Church Rd, south of Sonny Ln
TWISTED OAK DR	County	YULEE	Dirt	off Edwards Road, goes to Randy Rd
TWO ACRES DR	Private	YULEE	Dirt	off of Clyde Higginbotham Rd
TWO WATERS LN	Private	HILLIARD	Dirt	off of St. Marys Cir and Lake Hampton Rd
TYNDALL AV	Pub/Priv	YULEE	Paved	off of Chester Rd, north of Roses Bluff Rd
TYSON RD	County	FERNANDINA	Paved	off Arbor Ln off Nassauville Road

Street Name	Maint. By	Location	St. Type	Directions
UNCLE CHARLIES CIR	Private	HILLIARD	Dirt	off of SR 2, west of Conner Rd
UNDERWOOD CT	County	YULEE	Paved	In Timber Creek Sub
US HWY 1	State	CALLAHAN	Paved	
US HWY 1	State	HILLIARD	Paved	
US HWY 17	State	YULEE	Paved	
US HWY 301	State	BRYCEVILLE	Paved	
US HWY 301	State	CALLAHAN	Paved	
US HWY 90	State	BRYCEVILLE	Paved	
UTOPIA TR	Private	HILLIARD	Dirt	off of Betts Rd and Old Dixie Hwy

Street Name	Maint. By	Location	St. Type	Directions
VANZANT RD	County	HILLIARD	Dirt	off Haddock Road off Kings Ferry Rd
VANZEELAND LN	Private	YULEE	Gravel	off of Dove Rd
VARNES RD	County	HILLIARD	Dirt	off Haddock Road off Kings Ferry Rd
VEGAS BLVD	Private	YULEE	Paved	off of 17 north of William Burgess Rd
VENETIAN AV	Private	YULEE	Paved	off of Vegas Blvd in Pinewood Pointe Subdivision
VENTURES CT	Pub/Priv	FERNANDINA	Paved	off of Sonoma Dr
VENUS CT	Private	YULEE	Paved	off of Vegas Blvd
VERA AV	Callahan	CALLAHAN	Paved	off of S. Mickler St
VERDIE CEMETERY RD	County	BRYCEVILLE	Dirt	off Ford Road, east of US301
VERNON ST	Fernandina	FERNANDINA	Paved	off of Beech St between 12th and 13th St
VETERANS WAY	County	YULEE	Paved	off of Nicholas Cutinha Rd, off William Burgess
VIA DEL MAR	Fernandina	FERNANDINA	Paved	off of Amelia Island Pkwy
VIA DEL REY	Fernandina	FERNANDINA	Paved	off of Amelia Island Pkwy
VICTORIA LANDING CT	Private	FERNANDINA	Paved	off of Scott Rd
VICTORIAS PL	Private	YULEE	Paved	off of SR200, east of Nassau Place
VICTORY LN	Private	CALLAHAN	Dirt	off of Pratt Siding Rd, west of Alderwood St
VIKKI RD	County	CALLAHAN	Paved	off Sherwood Road
VILLA LN	Pub/Priv	YULEE	Paved	off of Chesapeake Ave
VILLAGE CT	Private	FERNANDINA	Paved	off of Ocean Village Dr
VILLAGE DR	Private	FERNANDINA	Paved	off Marsh Lakes Drive
VILLAGE LN	County	FERNANDINA	Paved	off of Citrona
VILLAGE WAY	Private	FERNANDINA	Paved	off of Atlantic Way
VINEYARD DR	Private	BRYCEVILLE	Dirt	off of Brooks Rd and US301
VINTAGE LN	Private	HILLIARD	Paved	off of US1 south of Conner Cutoff Rd
VIOLET LN	Private	HILLIARD	Dirt	off of Betts Rd
VIRGINIA LN	Private	YULEE	Dirt	off of Miner Rd, south of Hickory Village
VIRGINIA ST	Hilliard	HILLIARD	Paved	off of New Front St
VONTZ CIR	County	CALLAHAN	Paved	off Marlee Road
VOW LN	Private	HILLIARD	Dirt	Hilliard

Street Name	Maint. By	Location	St. Type	Directions
W 1ST ST	Fernandina	FB City	Paved	Runs from Ocean Ave to Tarpon Ave
W 2ND ST	Fernandina	FB City	Paved	Runs from Ocean Ave to Tarpon Ave
W 3RD ST	Fernandina	FB City	Paved	Runs from Ocean Ave to Tarpon Ave
W 4TH ST	Fernandina	FB City	Paved	Runs from Ocean Ave to Tarpon Ave
W 5TH ST	Fernandina	FB City	Paved	Runs from Ocean Ave to Tarpon Ave
W 6TH ST	Fernandina	FB City	Gravel	Runs from Ocean Ave to Tarpon Ave
W 7TH ST	Fernandina	FB City	Gravel	Runs from Ocean Ave to N. Fletcher Ave
W 9TH ST	Fernandina	FB City	Gravel	Runs from Ocean Ave to N. Fletcher Ave
W CARTER LN	County	FB	Milling	off Russell Road at dead end
W EIGHTH ST	Hilliard	HILLIARD	Dirt	Off of US1 north of W. 6th St
W EIGHTH ST	Hilliard	HILLIARD	Dirt	From Pine St to New Oak St.
W ELEVENTH AV	Hilliard	HILLIARD	Gravel	From Ohio St to Iowa St.
W FIFTH AV	Hilliard	HILLIARD	Paved	W. Fourth St to W. Fifth Ave
W FIFTH ST	Hilliard	HILLIARD	Paved	Off of US1 south of W. Sixth St
W FIRST AV	Hilliard	HILLIARD	Paved	Runs from CR108 to Georgia St.
W FIRST ST	Hilliard	HILLIARD	Paved	off of US1
W FOURTEENTH AV	Hilliard	HILLIARD	Gravel	North of W. Thirteenth Avenue
W FOURTH AV	Hilliard	HILLIARD	Paved	From Michigan St to Georgia St.
W FOURTH ST	Hilliard	HILLIARD	Paved	off of Oxford St
W NINTH AV	Hilliard	HILLIARD	Dirt	From Kentucky St. to Georgia St.
W SECOND AV	Hilliard	HILLIARD	Paved	From Wisconsin St to Georgia St.
W SEVENTH AV	Hilliard	HILLIARD	Dirt	From Ohio St. to Georgia St.
W SEVENTH ST	Hilliard	HILLIARD	Paved	Off of New Oak St.
W SIXTH AV	Hilliard	HILLIARD	Paved	Off of Virginia St.
W SIXTH ST	Hilliard	HILLIARD	Paved	Off of US1
W TENTH AV	Hilliard	HILLIARD	Paved	Off of W. Sixth St.
W THIRD AV	Hilliard	HILLIARD	Paved	From Michigan St to Georgia St.
W THIRD ST	Hilliard	HILLIARD	Paved	Off of US1
W THIRTEENTH AV	Hilliard	HILLIARD	Gravel	Off of Minnesota St.
W TWELFTH AV	Hilliard	HILLIARD	Gravel	Off of Minnesota St.
WADE DR	Hilliard	HILLIARD	Dirt	off of US1, south of W. First St
WADES PLACE	Fernandina	Private	Dirt	off A1A that leads under bridge
WAGON TR	Private	CALLAHAN	Dirt	off of Higginbotham Dr
WAGON TRAIN WAY	County	HILLIARD	Dirt	off Clyatt Circle
WAINSCOTT CT	County	FB	Paved	off Bostick Dr in North Hampton Subd
WALDRON ST	County	FB	Paved	off Lewis Street off First Coast Hwy
WALKER ST	Hilliard	HILLIARD	Dirt	off of Illinois St
WALKERS LANDING	Private	FB	Dirt	Fernandina Beach
WALL ST	County	FB	Paved	off Amelia Rd, north of Adams Rd
WALTHOUR PL	Private	YULEE	Dirt	off of Harper Chapel Rd
WANDA WAY	County	CALLAHAN	Paved	off Point South Drive
WANDERING RD	Private	CALLAHAN		off of SR200, across from Jewel Thomas Rd
WANSLEY RD	County	HILLIARD	Chipseal	off Lessie Road
WARRIOR DR	Callahan	CALLAHAN	Paved	off of Fifth Avenue
WASHOUT WAY	Private	HILLIARD	Dirt	off of US1, north of Conner Cutoff

Street Name	Maint. By	Location	St. Type	Directions
WATER OAK	Private	FB	Paved	off of Sea Marsh Rd
WATER OAK RD	Pub/Priv	YULEE	Paved	off Chester Road
WATERLOO LN	Private	BRYCEVILLE	Dirt	off of Ford Rd, west of Settlers Ridge Dr
WATERS CT	County	FB	Paved	off Amelia Concourse, in Lofton Pointe Sub
WATERS EDGE DR	Private	HILLIARD	Dirt	off of Prospect Landing Rd
WATERWAY CT	County	FB	Paved	Off Arrigo Blvd, in Beachway at Nassau
WATSON WAY	Private	CALLAHAN	Dirt	off of Keen Cemetery Rd
WAX MYRTLE RD	Private	FB	Paved	off of Beachwood Rd
WAX WING LN	County	FB	Paved	off Clinch Drive
WAYLON ST	Private	YULEE	Dirt	off end of Cottonwood Ave off Felmore Rd
WAYNES PL	Private	YULEE	Gravel	off of McCormicks Ln
WEAVER CIR	Private	CALLAHAN	Paved	off of Mary Sauls Cir
WEBB ST	Hilliard	HILLIARD	Paved	off of Oxford St
WEDGEWOOD WAY	County	CALLAHAN	Dirt	off Pratt Siding Road
WEEKS RD	Private	HILLIARD	Dirt	Pineridge Rd to Coyote Dr
WEeping WILLOW LN	Private	HILLIARD	Dirt	off of Roy Sikes Rd
WELCH RD	Private	CALLAHAN	Dirt	off of Woods Ln.
WELCOME LN	Private	CALLAHAN	Dirt	off of Quail Rd
WELDON AV	County	YULEE	Dirt	off Harry Green Road
WESLEY RD	County	YULEE	Paved	off Elise Road off Wilson Neck Rd
WESTBERRY LN	Private	CALLAHAN	Dirt	off of SR200, west of Police Lodge Rd.
WESTCHESTER LN	Fernandina	FB City	Paved	Fernandina Beach
WESTWIND CT	Private	FB	Paved	off of Tradewinds Way
WETLAND WAY	County	CALLAHAN	Paved	inside Spring Lake Estates
WH WATERS RD	Private	CALLAHAN	Dirt	off of Ratliff Rd
WHEELING TR	Private	HILLIARD	Dirt	off of SR2, east of Tom Crawford Rd
WHIMBREL LN	Private	FB	Dirt	off of Philips Manor Rd
WHIPPOORWILL PL	Private	YULEE	Dirt	off Harts Road
WHIPPORWILL LN	Private	CALLAHAN	Dirt	off Comanche Road
WHISPERING PINES LN	Private	HILLIARD	Dirt	off of CR121, south of River Rd
WHISTLE STOP TR	Private	CALLAHAN	Dirt	off of Ratliff Rd, north of Hendricks Trl
WHISTLER SPRING LN	Private	HILLIARD	Dirt	off of Bay Rd, west od McIntosh Rd
WHISTLING DUCK CIR	Private	FB	Paved	off of Sago Dr
WHITE DOVE TR	Private	CALLAHAN	Dirt	off of SR 200 east of Four Creeks State Park
WHITE IBIS WAY	Fernandina	FB City	Paved	off of W 4th St.
WHITE OAK RD	County	YULEE	Gravel	off Lessie Road, maintain to gate @ White Oak Plantation
WHITE OAKS PL	County	CALLAHAN	Paved	off A1A, just west of Boggy Creek
WHITE RD	County	CALLAHAN	Paved	off Old Dixie Hwy, 1 block west of US1
WHITE SANDS WAY	Fernandina	FB City	Paved	off of Citrona Dr
WHITE ST	Fernandina	FB City	Paved	off of N 14th St, south of San Fernando St
WHITE TAIL CT	County	BRYCEVILLE	Paved	off Buckhead Tr, in Buckhead Trail Sub
WHITFIELD DR	Fernandina	FB City	Paved	off of Will Hardee Rd.
WHITFIELD RD	County	CALLAHAN	Dirt	off Old Dixie Hwy @ Callahan Middle School
WHITTAKER RD	County	HILLIARD	Dirt	off Kings Ferry Road
WHOA LN	County	BRYCEVILLE	Dirt	off Horseshoe Circle

Street Name	Maint. By	Location	St. Type	Directions
WHY RD	Private	FB	Dirt	off Scott Road off First Coast Hwy
WILBUR JONES RD	County	CALLAHAN	Dirt	Off Lem Turner
WILBUR JONES RD	County	CALLAHAN	Chip Seal	Off Lem Turner
WILBUR JONES RD - EXT	Private	CALLAHAN	Dirt	Off Wilbur Jones @ Owls Nest
WILD CHERRY DR	Private	FB	Paved	off of Amelia National Pkwy
WILD CREEK LN	Private	YULEE	Dirt	off of Wild Creek Ln
WILD GRAPE	Private	FB	Paved	off of Beachwood Rd
WILDER BLVD	County	FB	Chip Seal	off of Arbor Lane
WILDERNESS TR	Private	BRYCEVILLE	Dirt	off of Ellery Ln and CR121
WILDLIGHT AVE	County	YULEE	Paved	From Dog Trot St, to just past Curiosity Ave in Wildlight
WILDWOOD CIR	County	FB	Paved	off Hendricks Rd in Nassauville
WILDWOOD RD	County	YULEE	Dirt	off A1A, just west of I-95
WILKINSON LN	Private	HILLIARD	Dirt	off of CR121 north of Gorden Hill Ln
WILL HARDEE RD	County	FB	Paved	off Sadler Road by Food Lion
WILL HARDEE RD	Fernandina	FB City	Paved	off Sadler Road by Food Lion
WILL YOUNG RD	County	YULEE	Dirt	end of Pirates Bluff Rd off Blackrock Rd
WILLET WAY	Private	FB	Paved	off of Sanderling Pl and Sago Dr.
WILLIAM BURGESS BLVD	County	YULEE	Paved	off A1A close to Harper Chapel Road
WILLIAMS AV	County	YULEE	Dirt	off Felmor Road
WILLIE HODGES RD	County	HILLIARD	Dirt	off CR108, south of Sheard Stokes Rd
WILLISTON CT	Private	FB	Paved	Fernandina Beach
WILLOW LN	County	CALLAHAN	Dirt	Off Swallowfork Avenue
WILLOW OAK LN	County	FB	Paved	off Barnwell (Spanish Oak Sub)
WILLOW PARKE CIR	County	FB	Paved	off Grand Park Blvd in Flora Parke Subd
WILLOW POND RD	Private	FB	Paved	off of Red Maple Rd
WILLS LN	Private	BRYCEVILLE	Dirt	off of Cr121
WILSON CARROLL LN	Private	HILLIARD	Dirt	Off of CR121
WILSON NECK RD	County	YULEE	Paved	off Haddock Road (Yulee)
WILSON ST	County	YULEE	Dirt	off Sutton Place, off Harts Road
WINCHESTER LN	Private	HILLIARD	Dirt	off of Middle Rd north of Haddock Cemetery Rd
WIND CHIME LN	County	CALLAHAN	Paved	extends west off of US1 (Old Ratliff Road)
WINDFERN CT	Pub/Priv	YULEE	Paved	off of Graylon Dr
WINDFLOWER TR	County	FB	Paved	off of Amaryllis Ct and Amelia Island Parkway
WINDING LN	Private	CALLAHAN	Dirt	off of Ratliff Rd
WINDJAMMER LN	Fernandina	FB City	Paved	off of S. 14th St, north of TJ Courson Rd
WINDMERE LN	Private	HILLIARD	Dirt	off of Kings Ferry Rd
WINDRIDGE LN	Private	BRYCEVILLE	Dirt	off of CR121 south of Windridge Ln
WINDSOCK LN	Private	BRYCEVILLE	Dirt	off of DB Hickss Rd
WINDSONG VILLAS ACCESS	Private	FB	Paved	Fernandina Beach
WINDSOR DR	Private	YULEE	Paved	off of Blackrock Rd
WINDSWEPT OAK LN	County	FB	Paved	in Ocean Reach Sub off of Will Hardee Road
WINDWARD PL	County	FB	Paved	off Scott Road off First Coast Hwy
WINDY LN	County	HILLIARD	Dirt	off River Road between Rowe Cutoff & CR121
WINDY OAKS LN	Private	YULEE	Dirt	off of Harts Rd
WINDY TR	Private	HILLIARD	Dirt	off of Windy Ln

Street Name	Maint. By	Location	St. Type	Directions
WINE DR	Private	HILLIARD	Dirt	off of Eastwood Rd
WINGATE LANDING RD	County	YULEE	Dirt	off Owens Farm Road in Sand Hill area
WINONA BAYVIEW RD	County	YULEE	Paved	off Radio Avenue
WINTERBERRY AV	County	FB	Paved	off Holly Point Dr, in Holly Point
WIREGRASS WAY	Private	CALLAHAN	Dirt	Crawford Rd to Woods Ln
WISCONSIN AV	Fernandina	FERNANDINA	Gravel	Fernandina Beach
WISCONSIN ST	Hilliard	HILLIARD	Paved	off of CR108
WISTERIA LN	Private	YULEE	Dirt	off of Blackrock Rd
WISTERIA LN	Private	HILLIARD	Dirt	off of Tracy Rd
WOEHRLE WAY	Private	YULEE	Paved	Yulee
WOLFE PL	Private	HILLIARD	Dirt	Hilliard
WONDERWOOD TR	Private	YULEE	Dirt	Off Harper Chapel Road
WOOD DUCK RD	Private	FB	Paved	off of Beach Walker Rd
WOOD IBIS	Private	FB	Paved	off of Marsh Creek Rd
WOODBERRY LN	Private	FB	Paved	off Sago Drive in Summer Bch Preserves
WOODBRIIDGE PKWY	County	FB	Paved	off of Old Nassauville Rd
WOODCHUCK PL	Private	BRYCEVILLE	Gravel	off of CR 121
WOODLAND CIR	County	CALLAHAN	Paved	off Woodridge Drive
WOODLAND CT	County	CALLAHAN	Paved	off end of Woodland Circle
WOODLAND LN	County	CALLAHAN	Paved	off Ratliff Road @ Pinewood Ct
WOODPECKER PL	Private	CALLAHAN	Dirt	off of Keen Cemetery Rd
WOODRIDGE DR	County	CALLAHAN	Paved	off Ratliff Road across from Hilltop Ln
WOODROW DR	County	FB	Paved	off south 8th Street
WOODS LN	County	CALLAHAN	Dirt	north & south off Crawford Road
WOODSIDE LN	Private	CALLAHAN	Dirt	off US1, north of Keme Road
WOODSTORK LN	Private	FB	Paved	off Marsh Lakes Drive
WOOLIE B LN	County	CALLAHAN	Dirt	off of Wrights Dairy Road
WORDLAW CIR	County	CALLAHAN	Paved	off Old Dixie Hwy by Callahan Middle Sch.
WORTHINGTON DR	County	YULEE	Paved	off Pages Dairy Rd in Page Hill Sub
WREN DR	County	FB	Paved	off Clinch Drive
WREN RD	County	YULEE	Dirt	off Macaw Road
WRIGHTS DAIRY RD	County	CALLAHAN	Dirt	off River Road
WYATT TR	Private	CALLAHAN	Dirt	off of Corona Ridge

Street Name	Maint. By	Location	St. Type	Directions
YACHTSMAN CT	Private	FB	Paved	off of Yachtsman Dr
YACHTSMAN DR	Private	FB	Paved	off of Regatta Dr
YAHTZEE LN	County	YULEE	Chip Seal	off Blackrock Road
YANIE RD	County	YULEE	Dirt	off A1A next to Yulee Elem. Sch.
YARD ARM WAY	Fernandina	FB City	Paved	off of Longboat Dr
YEARLING TR	Private	HILLIARD	Dirt	off of Ingham Rd
YELLOW JACKET DR	County	CALLAHAN	Paved	off Spring Lake Drive off Lem Turner Rd
YELLOW OAK CT	Private	HILLIARD	Paved	off of US1, south of Church Dr
YELLOW ROSE LN	Private	HILLIARD	Gravel	off of CR121
YELLOWTAIL CT	Pub/Priv	YULEE	Paved	off of Commodore Point Dr
YELSOM WAY	Private	CALLAHAN	Dirt	off of Old Baldwin Rd
YORKSHIRE DR	Pub/Priv	YULEE	Paved	off of Lents Rd
YOST CT	Private	CALLAHAN	Dirt	off of Vontz Circle
YOUNG DR	Private	HILLIARD	Dirt	off of Trigg Rd
YULEE HILLS RD	County	YULEE	Paved	off Pages Dairy Road

Street Name	Maint. By	Location	St. Type	Directions
ZACHARY CT	Fernandina	FB City	Paved	off of Ben Sorenson Rd
ZAMORA LN	County	YULEE	Paved	off of Timbercreek Blvd
ZIDELL RD	County	CALLAHAN	Dirt	off US1, just north of Callahan
ZINNIA LN	Private	CALLAHAN	Dirt	off of Church Rd
ZION CT	County	YULEE	Paved	off A1A, off Mt Zion Loop
ZWEIFEL RD	County	CALLAHAN	Dirt	off A1A, west of Pittman Road

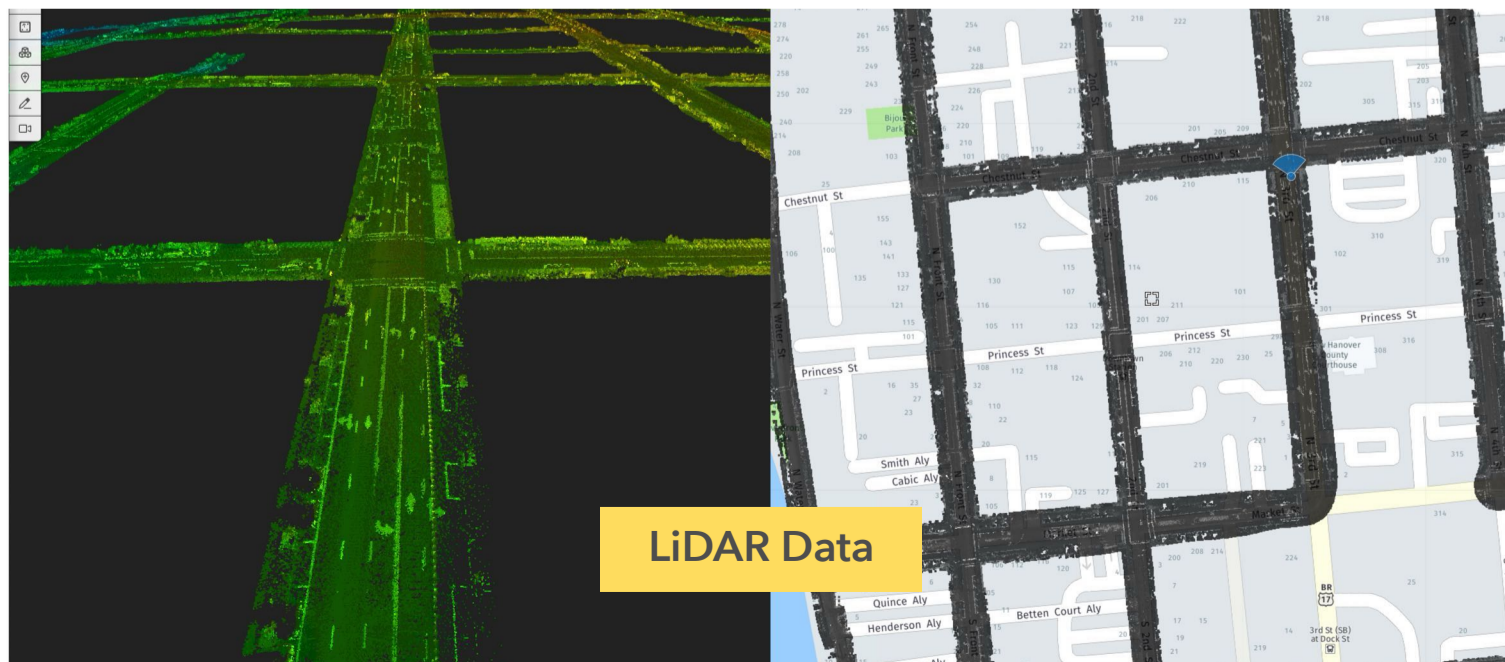

Transmap Corporation

Nassau County, FL - RFP No. NC24-025

Laser/Image Distress

County Owned Data

Sidewalk/Sign Solutions



September 5, 2024

Lanae Gilmore – Procurement Director, Nassau County

Re: Request For Proposal NO. NC24-025 Imaged Based Pavement Condition Assessment Services

Dear Selection Committee,

Transmap Corporation is excited to present our unique and innovative approach to Nassau County's Request for Proposal for a Pavement Condition Assessment. As we celebrate our 30th anniversary, we remain dedicated and committed to providing the services necessary to meet the County's specific needs.

Since our founding in 1994, Transmap has been an innovator in revolutionizing pavement and asset management. What sets us apart is our comprehensive all-lane, all-section analysis covering the entire roadway, an innovative approach within our industry. Our strong partnerships and strategic alliances with leading machine vision, LiDAR, and pavement laser scanner manufacturers provide us with cutting-edge data acquisition technologies. We take immense pride in maintaining the most modern fleet of advanced pavement, sidewalk/trail, and roadway asset data collection systems.

- **Local Florida Experience:** St Johns County (x4), Manatee County (x3), Osceola County (x2), Broward County, Hillsborough County (x2), Pasco County, Martin County, Putnam County, St Petersburg (x3), Clearwater (x3), Pinellas Park (x3), Hollywood (x3), Palm Coast (x2)
- **Florida Projects:** With over 26 years working with Florida communities, we have a good model for pavement in Florida
- **Office Location:** Services and work will be provided by Florida Regional Office
- **Local Data Center:** Tampa, FL
- **Team:** Our team includes PhDs, Florida PEs, and GISPs on staff
- **Leading Technology Focused:** LCMS4m - Pano 360 72mp camera - Velodyne HD LiDAR (easy-to-use standard LAS file – **100% all lane collection, 100% all section analysis**)
- **Advanced Inspections:** Data to support pavement managers – Pavement Thickness (GPR), Structural Condition Index (SCI), LCMS Orthophotography, True Area, LiDAR (Assets)
- **Software:** SLICER with a PAVER backend – Our Pavement Management System is our SLICER.SYSTEMS – This system has a PAVER backend and will integrate with the county ArcGIS Online – Turn key PMS solution
- **GIS Integration:** Esri Public Works Solutions Partner since 1999; historical data integration; centerline integrated with data; street/crack map orthophotography as standard MrSID files
- **Litigation Support:** Expert witness Panama City vs FEMA – Panama City awarded \$41 million – Our PCI was used to fight FEMA for more funding from Hurricane Michael – Howard Luxhoj, PE, was an expert witness and proved that the ASTM D6433 PCI is an approved method for pavement analysis and in the end, FEMA agreed

Transmap acknowledges that four addendums were issued and received.

Firm Facts

- Over 26 years of Florida similar projects
- LCMS4m data collection (no shadows)
- ASTM defensible method
- Florida PE's on staff
- Local Florida office and data center
- 100% all lane, all section data analysis
- Geotagged distress – coordinate Data/Length/Width/Depth – GIS Format
- All projects collected with all sensors (panoramic camera, LiDAR, LCMS, 2 GPS antennas) at no additional cost
- 30 years of pavement/asset experience with small/large municipalities and small/large counties


If you have any questions regarding the Transmap Corporation proposal, don't hesitate to contact Howard Luxhoj, an authorized representative of the firm who can legally bind the company.

Howard Luxhoj, PE
President/CEO
19500 Gulf Blvd, #101
Indian Shores, FL 33785
614-886-4100
hluxhoj@transmap.com

Best regards,
Transmap Corporation



Craig Schorling, GISP
Client Services Manager/Vice President
614-537-6297/cschorling@transmap.com



Howard Luxhoj, PE
Project Principal/President/CEO
614-886-4100/hluxhoj@transmap.com

Table of Contents

Executive Summary	1
Project Understanding.....	4
Firm Qualification	5
Key Personnel	6
Project Approach.....	16
Schedule	30
Previous Experience/References.....	31
Cost	38
Forms	

EXECUTIVE SUMMARY

Transmap Corporation brings a unique blend of experience and expertise to the table. Our unparalleled understanding of county and municipal roadway systems, coupled with our exceptional large-scale data collection, analysis, and legacy integration skills, sets us apart. Our diverse portfolio spans from 6,000 miles to 40 miles, of roadways, showcasing our adaptability and versatility. Our core team of project principals, project managers, and client service managers have worked together on every pavement management project for over 27 years.

Our technology is cutting-edge. Since 2014, we've been system integrators for Pavemetrics. We were the first in the nation to integrate the Laser Crack Measuring System (LCMS) 4m and also utilize LCMS 2 systems. Our Pano 360 camera is state-of-the-art, and we've recently upgraded our fleet to Ladybug 6 - 72MP panoramic cameras, providing more pixels and better data for asset condition analysis. Additionally, our GPS Core Timing solution, powered by Hexagon-Novatel hardware, is the most accurate in the industry.

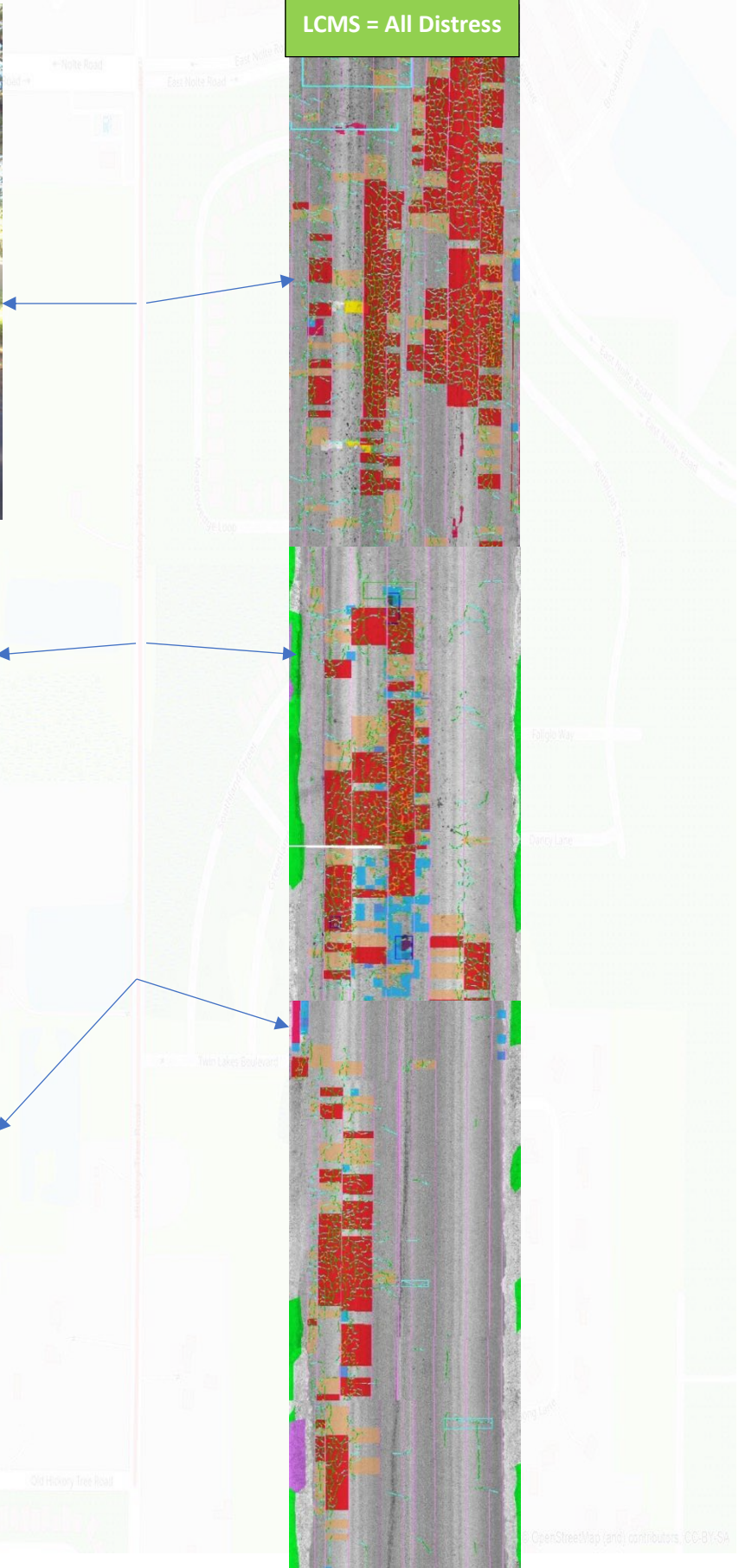
TRANSMAP VS OTHERS

The table below highlights the unique qualities that set Transmap apart from other vendors in our field. While many claim to offer similar services, Transmap stands out due to our commitment to quality, precision, and expertise. Our approach combines cutting-edge technology with a team of experienced engineers to deliver unparalleled results. This ensures that our clients receive reliable data and insights, setting us apart as a leader in the industry.

Others	Transmap
<ul style="list-style-type: none"> ⇒ Visual camera distress (shadows) ⇒ Image-based – collect 3 different times get 3 different results ⇒ No Local Florida projects ⇒ Garbage in garbage out ⇒ SLOW - Delay ⇒ No standardized distress formatting ⇒ No data ownership ⇒ No Litigation support ⇒ Samples (30%) Test mile 	<ul style="list-style-type: none"> ⇒ Local Florida projects ⇒ LCMS4m no shadows ⇒ ASTM defensible method ⇒ AI/Machine vision – faster delivery ⇒ No Samples (100%) ⇒ Nassau owns the data ⇒ No re-occurring fees ⇒ Ladybug 72mp camera/LiDAR ⇒ Litigation support (Florida PE) ⇒ 100% all lanes, all sections collected and processed

SHADOWS

Visual inspections that use cameras are not an accepted pavement inspection approach by the Florida Department of Transportation (FDOT). FDOT requires a lighted or Laser-based system like our LCMS. Excessive tree cover is a common issue in Florida. The light-to-dark exposures and the shadows created by the camera system miss pavement distress. Below is an actual example of a 360 panoramic camera and our LCMS capturing distress under heavy tree canopy.



RECENT FLORIDA SUCCESS

St Johns County (x4)
Osceola County (x2)
Escambia County (x2)
Manatee County (x3)
Hillsborough County (x2)
Broward County
Pasco County
Martin County
Putnam County

Port St Lucie
Palm Coast (x2)
St Petersburg (x3)
Clearwater (x3)
Hollywood (x2)
Sarasota (x6)
Delray Beach (x2)
Gainesville
Pinellas Park (x3)

In conclusion, we take great pride in the way we collect and deliver data for our projects. We understand that the quality of the underlying data is crucial to the success of any project—the principle of "Garbage in, garbage out" rings true. That's why we provide all the raw data used to develop our final reports, allowing agencies full transparency into how pavement conditions are calculated. This commitment to accuracy and transparency ensures our clients can trust the accuracy and integrity of our results.

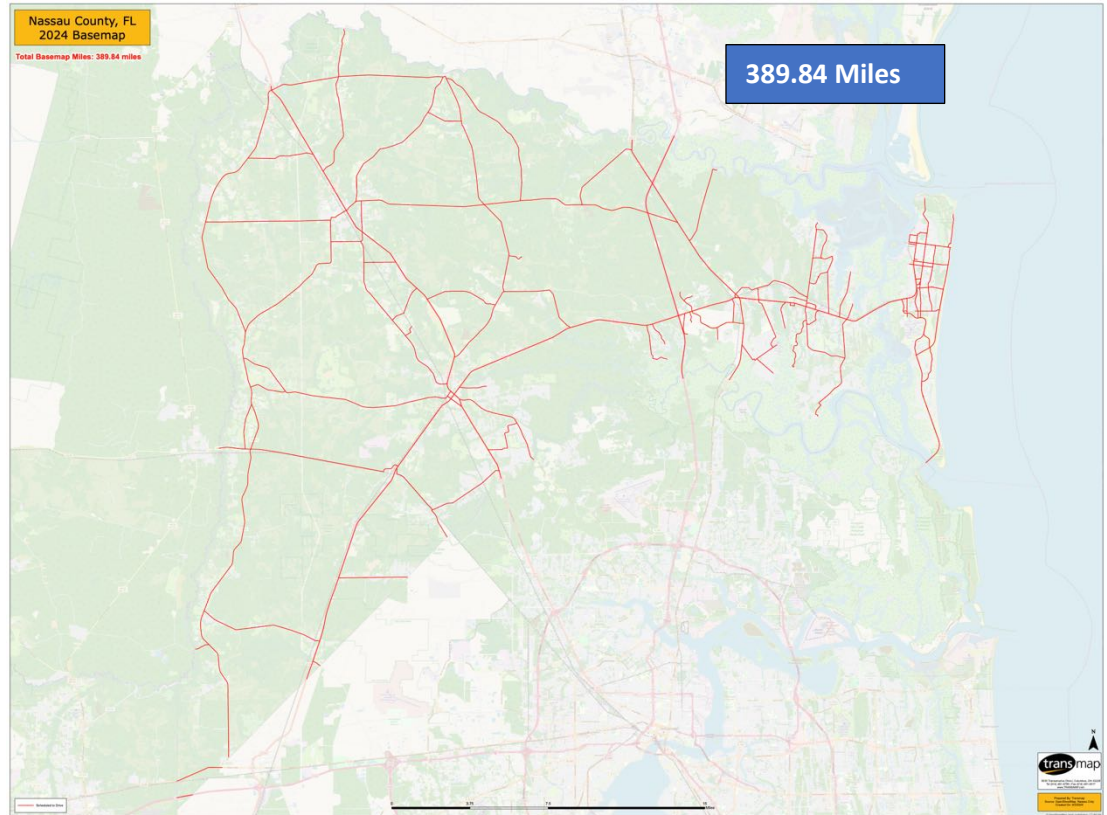
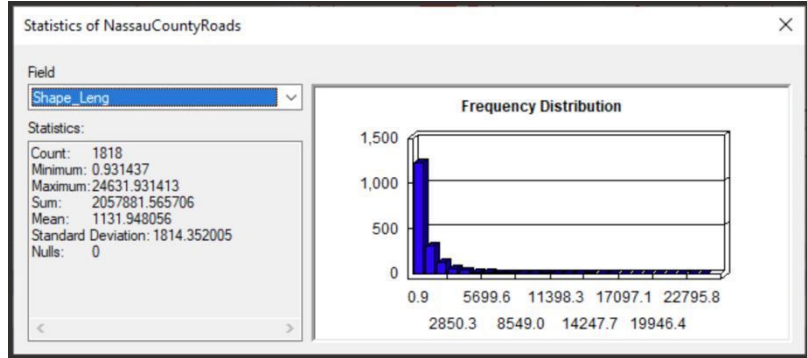
PROJECT UNDERSTANDING

Transmap understands that the agency is seeking qualified firms to provide a turn-key Pavement Condition Assessment solution.

With over 30 years of roadway pavement/asset management experience, Transmap is more than capable of meeting the agency’s needs. With their wealth of experience, our team is fully prepared to handle the data collection and reporting for the approximately 400 miles of roads.

We understand that the agency also wants a sidewalk and sign assessment. Transmap has been extracting these and other assets for over 30 years and has performed dozens of sidewalk and sign condition assessments across Florida.

Transmap is committed to delivering high-quality, innovative solutions. As a demonstration of this commitment, we downloaded the county centerline from the county website, performed the following GIS analysis, and created the 2024 centerline map. This is just one example of our dedication to providing the agency with the best possible service.



Our advanced technology and expertise will drive the success of this project. By leveraging our 26 years of pavement experience in Florida, we can enhance the county’s road maintenance planning, allowing for informed decisions for maintaining its paved roads into the future.

FIRM QUALIFICATIONS

With a rich history dating back to 1994, Transmap Corporation has been at the forefront of revolutionizing pavement and asset management. Our full segment, all lane analysis, sets the industry standard. Our strong partnerships with machine vision makers, LiDAR makers, and pavement laser scanner companies have enabled us to develop industry-leading data acquisition technologies. We take pride in maintaining the most modern fleet of advanced pavement, sidewalk/trail and roadway asset data collection systems.

Over the past decade, we have invested \$6 million in enhancing our SLICER.SYSTEMS web-based suite, solidifying our position as the industry leader in providing fully integrated, end-to-end data collection, processing, and visualization tools. Our advanced systems, coupled with a rigorous approach to quality control (QC), empower us to deliver unparalleled data quality while setting the industry benchmark for project timelines. We are committed to maintaining this high standard of data quality while also reducing data collection costs for our clients.

We offer the following pavement management services:

- Automated and semi-automated pavement condition assessments
- Non-destructive pavement testing and analysis
- Migration from worst-first to pavement preservation focus
- Pavement management system implementation
- Pavement management plan development, presentation, and training

In addition to pavement management services, Transmap offers additional services such as:

- ROW asset inventory development using 360° imagery and mobile lidar
- Sidewalk and Americans with Disabilities (ADA) compliance surveys
- Sidewalk and asset management plans
- Data visualization services using dashboards, ArcGIS Online, and web applications built on GIS

Welcome to the new era of pavement and asset management, where excellent customer service and robust full analysis are powered by advanced technologies. Let us show you the difference between windshield surveys and robust analysis.

Transmap acknowledges that we comply with all applicable federal, state, and local laws pertaining to this solicitation.

FIRM QUALIFICATIONS

- 30 years of experience helping counties and cities assess, analyze, and manage pavement and ROW assets
- Successful project delivery for more than 800 counties/cities in that time
- 23 employees across the United States and including engineers and PhDs
- Extensive experience with more than 20 pavement/asset management systems
- Project teams led by Professional Pavement/Infrastructure Engineers
- Largest fleet of newest generation Laser Crack Measurement Systems (LCMS4m)
- Fleet equipped with Slicer data collection suite
- QC/QA technicians independently trained by American Public Works Association for ASTM D67433 condition rating

KEY PERSONNEL

Our personnel are all highly qualified and have experience working on numerous projects with scope and complexity similar to this project.

Since 1994, Transmap has worked with and implemented our data into many asset/pavement management systems. This includes Esri, Streetlogix, PAVER, Trimble - Pavement Express, Trimble – Pavement Analyst, StreetSaver, Trimble Cityworks, OpenGOV (CarteGraph), Infor (Hansen), DOT, client-created, etc. All of our data is inherently in Esri (GIS) format and has a spatial component.

Our core team has been working together for over 27 years.

- More than 150 pavement/asset management/implementation projects in the last five years
- More than 800,000 miles of data collection and QA/QC using automated technologies

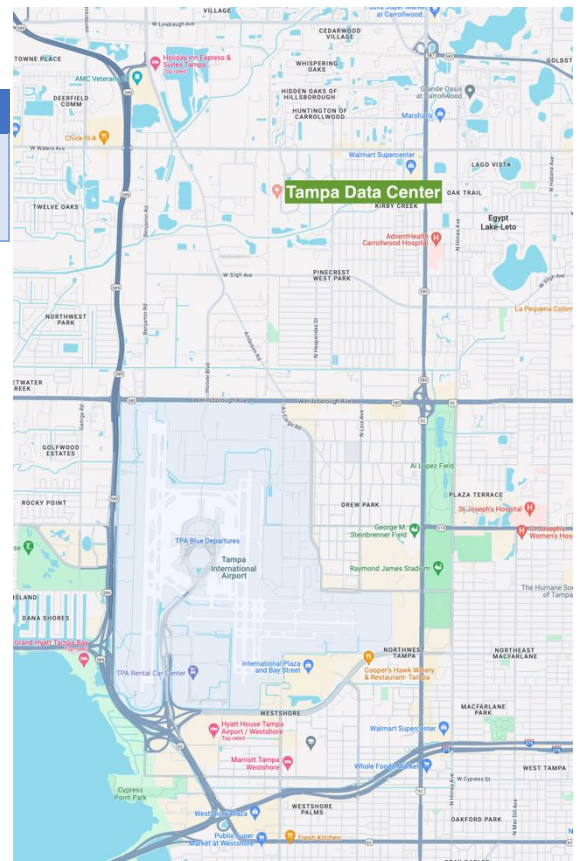

	Project Principal	Client Services Manager	Project Manager
Name:	Howard Luxhoj, PE	Craig Schorling, GISP	Chris Crocker
Title:	President and CEO	Vice President	Operations Manager
Telephone:	Mobile: 614-886-4100 Office: 614-481-6799	Mobile: 614-537-6297 Office: 614-481-6799	Mobile: 740-835-1223 Office: 614-481-6799
Email:	hluxhoj@transmap.com	cschorling@transmap.com	ccrocker@transmap.com

Our management team and support staff have active roles in every project. The core management team of Howard Luxhoj and Craig Schorling have been involved in every Transmap project since 1997. Their role is to ensure successful project delivery and coordination for our clients.

Howard Luxhoj, who will serve as Project Principal, will maintain overall project responsibility. Craig Schorling, who will serve as Client Services Manager, is responsible for the agency’s interaction with Transmap. Chris Crocker will oversee the QC, formatting, and loading of all pavement distress data. Chris has over 16 years of formatting pavement distress data into various client-specified formats.

The project will be run out of our Florida office.

Florida Regional Office	Florida Data Center
19500 Gulf Blvd Suite 101 Indian Shore, FL 33785	5908 Hampton Oaks Pkwy Suite D Tampa, FL 33610



Transmap team members acknowledge that we comply with all applicable federal, state, and local laws pertaining to this solicitation.

Our team members' technical experience and performance records can be seen in our resumes on the following pages.

PROJECT PRINCIPAL



HOWARD LUXHOJ, PE | PRESIDENT AND CEO

28 Years of Experience | 28 Years with Transmap

EXPERIENCE/SKILLS

- ASTM E3303
- ASTM D6433
- Pavement Software
- Pavement Management
- ROW Asset Management
- Traffic Engineering
- Project Management
- Reporting

EDUCATION

BS, Engineering – Environmental,
The Ohio State University

REGISTRATIONS/CERTIFICATIONS

Professional Engineer:

Florida No. 73717

North Carolina No. 038445

Ohio No. 67242

Virginia No. 0402068605

NCEES #46928

Model Law Engineer (MLE)

APWA Member – Ohio

FCC - KD8TVB

TRAINING

PAVER Advanced Training 2013-2024

LTAP Center 2001-2024

TRB Sponsor 2011-2024

Mr. Howard Luxhoj leads as president and CEO of Transmap Corporation, boasting 28 years of focused service with expertise in transportation infrastructure. With specializations in municipal pavement and ROW asset management, he serves as Project Principal on all Transmap projects. Mr. Luxhoj provides top-notch engineering oversight, meticulous data collection, and fosters constant and seamless communication with the client, sub-consultants, project teams, and regulatory bodies throughout every project.

His extensive track record includes developing and implementing quality control measures for roadway condition assessment projects nationwide, encompassing over 400,000 miles of data collection using automated technologies. Mr. Luxhoj is a master of GIS products, database tools, asset management databases, and commercial asset management systems. He is highly skilled project consultant proficient in data collection and integration, legacy system databases, pavement and asset inventory systems, and systems integration.

Mr. Luxhoj holds professional engineering registrations in Ohio, Florida, Virginia, and North Carolina, augmented by NCEES Model Law credentials.

NOTABLE ACHIEVEMENTS:

- Over 20 years of experience as a practicing civil engineer, focusing on safety, and pavement and asset management in municipal and county contexts
- In 2023, Mr Luxhoj was asked to serve as an engineer expert witness in the City of Panama City, Florida VS FEMA
- 2023 - County-wide Pavement Thickness (Ground Penetrating Radar) – El Paso County, CO
- 2024 – County-wide Pavement Thickness (Ground Penetrating Radar) – Osceola County, FL
- 2024 – City-wide Pavement Thickness (Ground Penetrating Radar) – Piqua, OH

PREVIOUS FLORIDA PROJECTS

Osceola County, Broward County, Escambia County, Hillsborough County, Manatee County, Martin County, Pasco County, Putnam County, St. John’s County, City of St. Petersburg, City of Pinellas Park, City of Clearwater, City of Port St. Lucie, City of Clermont, City of Dade City, City of Weston, City of Sarasota, City of Bartow, City of Boca Raton, City of Bonita Springs, City of Callaway, City of Cooper City, City of Coral Springs, City of Delray Beach, City of Gainesville, City of Groveland, City of Haines City, City of Hollywood, City of Lakeland, City of Largo, City of Live Oak, City of Miami Gardens, City of North Lauderdale, City of Oakland Park, City of Palm Bay, City of Palm Coast, City of Panama City, City of Pompano Beach, City of Riviera Beach, City of



FUNCTIONAL RESPONSIBILITIES

HARDWARE INTEGRATION LEAD

- Pavemetrics Interface – spatial enabled for a map of distress data, 100% processing automation
- Velodyne LiDAR – use of autonomous vehicle hardware to make point cloud data
- Novatel Implementation – dual GPS/INS for roadway data collection, ride quality analysis
- Mobil System Creation – Enterprise Fleet use, truck-based system, scalable solution

SOFTWARE ARCHITECT

- Slicer functional requirements – single operator focus, one-stop webserver for all data, secure
- Advanced Inspections – map-based image service
- Data Science – big data functionality within the data center, dashboards, statistics

FINANCIAL STABILITY - TREASURER

- No outside ownership of stock, debt-free corporation, well-capitalized, profitable
- Investments – system, human capital, hardware
- Manage profitability – robust cash flow to maintain efficient operations, maintain team
- Compliance – federal/state/local, annual reporting, licensing

INNOVATION LEAD

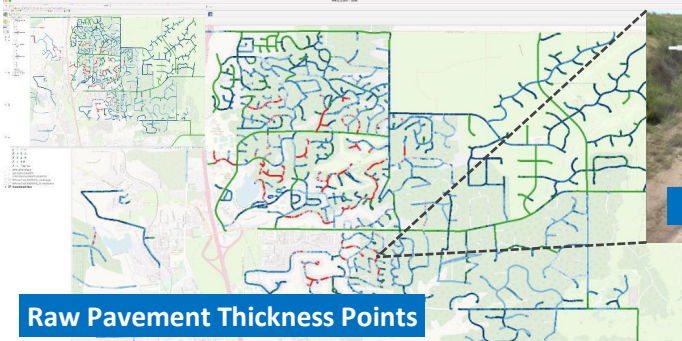
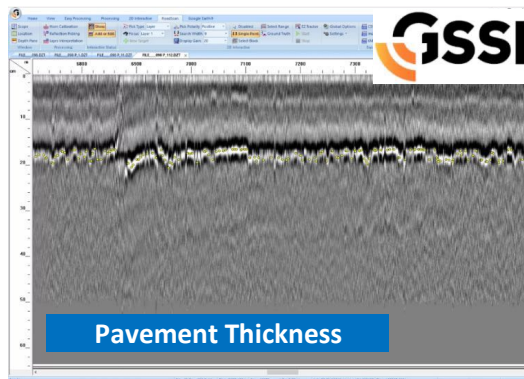
- Marketplace analysis – solutions in the market, comparisons
- Technology transfer – new hardware/software to support operations
- Product development – efficient/effective data collection

ADVANCED INSPECTIONS - PAVEMENT THICKNESS TESTING (GPR)

- Design Architect
- System Implementation

LITIGATION SUPPORT

- Expert witness
- FEMA arbitration (Panama City, FL)
- Hurricane Michael additional \$40 million in FEMA funding support



CLIENT SERVICES MANAGER



CRAIG SCHORLING, GISP | VICE PRESIDENT

31 Years of Experience | 27 Years with Transmap

Mr. Schorling serves as Project & Account Manager, bringing over 30 years of experience, including more than 27 years with Transmap, specializing in pavement and ROW asset management. He oversees engineers, technicians, and equipment to meet client needs, manages vehicle calibrations, and handles project GIS deliveries, such as centerline review and GIS integration of client historical data.

EXPERIENCE/SKILLS

- Project Management
- Account Management
- Vehicle Calibrations
- QA/QC
- GISP
- ASTM E3303
- ASTM D6433
- Pavement Software
- Pavement Management
- ROW Asset Management
- GIS Management

Mr. Schorling possesses extensive expertise in project management, Esri products, database tools, asset management databases, and commercial pavement and asset management systems. He is skilled in operating mobile mapping vehicles, using pavement and asset collection software, implementing CMMS, consulting on projects, system implementation and training, and providing customer support. His experience includes overseeing the collection and QA/QC of over 400,000 miles of data using automated technologies.

He has implemented numerous QA/QC procedures to ensure all GIS deliveries meet the highest customer standards and has collaborated with many municipalities to improve their processes and systems.

EDUCATION

Geography, State University of New York at Albany

NOTABLE QUALIFICATION

- Certified Geographic Information Systems Professional (GISP)
- Over 30 years of experience in GIS system operations
- Sound fundamentals in GIS project management and client development
- 2023 - County-wide Pavement Thickness (Ground Penetrating Radar) – El Paso County, CO/Osceola County, FL/Piqua, OH

REGISTRATION/CERTIFICATION

URISA GiSP No. 18882

TRAINING

Trimble 2022-2024 Conference

Cityworks Administrator Training, 2015

LTAP Center, 2011-2014

APWA PAVER Advanced Training, 2013 – 2024

URISA Leadership Academy

PREVIOUS FLORIDA PROJECTS

Osceola County, Broward County, Escambia County, Hillsborough County, Manatee County, Martin County, Pasco County, Putnam County, St. John’s County, City of St. Petersburg, City of Pinellas Park, City of Clearwater, City of Port St. Lucie, City of Clermont, City of Dade City, City of Weston, City of Sarasota, City of Bartow, City of Boca Raton, City of Bonita Springs, City of Callaway, City of Cooper City, City of Coral Springs, City of Delray Beach, City of Gainesville, City of Groveland, City of Haines City, City of Hollywood, City of Lakeland, City of Largo, City of Live Oak, City of Miami Gardens, City of North Lauderdale, City of Oakland Park, City of Palm Bay, City of Palm Coast, City of Panama City, City of Pompano Beach, City of Riviera Beach, City of Stuart, City of Tamarac, Key Biscayne, Town of Davie, Village of Royal Palm Beach

PRESENTATIONS


City of Warrensburg, MO, 2021 | City of Haines City, FL, 2020 | City of Helena, MT, 2018 | City of Oakland Park, FL, 2018 | City of Palm Coast, FL, 2017 | City of Bartow, FL, 2017 | City of Stephenville, TX, 2016 | City of Killeen TX, 2014 | City of Evansville, IN MPO, 2015 | City of St. Marys, GA, 2015 | Oconee County, SC, 2015 | City of Sandusky, OH, 2015

KEY RESPONSIBILITIES

VEHICLE CALIBRATION

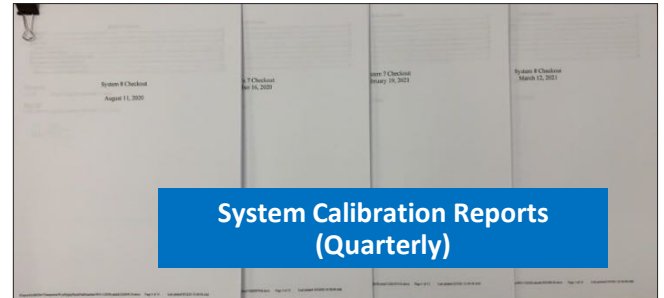
- Quarterly reports – Printed reports on each vehicle
- Crack comparisons – Compare cracks from 2 separate sessions on the same road segment
- Equipment checklist

System 08		March 8, 2023	
Ladybug	✓	LCMS	✓
LiDAR	✓	Wheelcounter	✓
GPS/INS	✓		



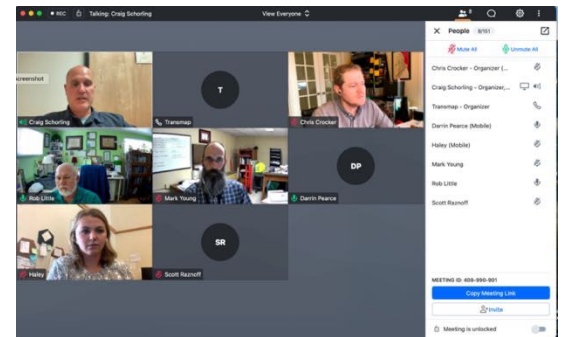
QA/QC PROCEDURES

- PCI delivery – Review a standard set of deliverables
- Asset delivery – Review client attribution requirements
- Map delivery – Review standard map formatting requirements
- Drivecoded centerline – Confirm all client-maintained roads are collected and why some are not (construction, does not exist)



GIS INTEGRATION PROTOCOL

- Coordinate transfers – Ability to deliver in any coordinate system (NAD 1983 State Plane Florida East)
- Client centerline unique IDs – Create standard IDs to track centerline data from the start of the project through PMS loading
- Intersection ahead/behind – Part of the standard segment report. ArcGIS code to automate route intersection ahead and behind
- Asset unique IDs – All assets will have a unique ID and the ID of the centerline that they belong to



PROJECT/ACCOUNT MANAGEMENT

- All client review meetings
- Council presentations
- Project updates
- Boot Camp/training setup
- Continued yearly support

Software Integration Setup/Support		
System	Agency	Activity
PAVER	25-35 Agencies a year	PCI calculations, legacy data integrations, section report, ad-hoc reporting, training, on-call support
Pavement Express	Midland, TX (2023)	PCI calculation, legacy data integration, section report, ad-hoc reporting, training, on-call support
MS SQL Server PAVER	St Peterburg, FL (2021), Boulder County, CO	Enterprise, PCI calculation, legacy data integration, section report, ad-hoc reporting, training, support
CarteGraph	Arlington County, VA (2023)	OCI calculation, legacy data integration, on-call support
Cityworks	Suffolk, VA	Asset data integration, facility-ID updates, on-call support
StreetSaver	Burien, Spokane, WA (2021)	PCI calculation, Legacy data integration, section report, on-call support
Lucity	Port St Lucie, FL (2022)	PCI/asset data integration, on-call support
VueWorks	Largo, FL	PCI data integration
Streetlogix	Shreveport, LA	PCI data integration
Hansen/Infor (IPS)	Hillsborough/Manatee County, FL	Asset/pavement data integration

PROJECT MANAGER/PMS SPECIALIST



CHRIS CROCKER | OPERATIONS MANAGER

16 Years of Experience | **16** Years with Transmap

With 16 years of experience in pavement and ROW asset management, Mr. Crocker serves as Transmap's Operations Manager. In this role, he creates project schedules based on client priorities, delivers presentations and maps, and supervises the integration of pavement data into clients' preferred management systems. He also conducts all on-site pavement QA/QC inspections.

As a specialist in pavement formatting and software, Mr. Crocker excels at adapting distress data to various management systems. He has overseen the collection and QA/QC of over 200,000 miles of data using automated technologies and has completed more than 150 ROW asset management projects in the past five years.

His responsibilities include loading legacy distress data into PAVER, conducting distress and walkout QA/QC, implementing CMMS, and post-processing GIS data to ensure quality control. He supports preventative maintenance reporting, performs nighttime MUTCD assessments, and allocates staff to meet project deadlines and client needs.

Additionally, Mr. Crocker is Transmap's certified APWA PMS Trainer. He provides one- to two-day in-house or virtual training sessions on PMS, adhering to ASTM standards and covering both PMS and GIS tools.

With his extensive experience, technical expertise, and commitment to excellence, Mr. Crocker is a valuable asset to Transmap, ensuring efficient operations, high-quality deliverables, and client satisfaction in the pavement and ROW asset management domain.

PREVIOUS FLORIDA PROJECTS

Osceola County, Broward County, Escambia County, Hillsborough County, Manatee County, Martin County, Pasco County, Putnam County, St. John's County, City of St. Petersburg, City of Pinellas Park, City of Clearwater, City of Port St. Lucie, City of Clermont, City of Dade City, City of Weston, City of Sarasota, City of Bartow, City of Boca Raton, City of Bonita Springs, City of Callaway, City of Cooper City, City of Coral Springs, City of Delray Beach, City of Gainesville, City of Groveland, City of Haines City, City of Hollywood, City of Lakeland, City of Largo, City of Live Oak, City of Miami Gardens, City of North Lauderdale, City of Oakland Park, City of Palm Bay, City of Palm Coast, City of Panama City, City of Pompano Beach, City of Riviera Beach, City of Stuart, City of Tamarac, Key Biscayne, Town of Davie, Village of Royal Palm Beach

RELEVANT EXPERIENCE

- 25-30 PMS loads a year
- 5-10 PMS trainings a year (in-person/zoom)
- QA/QC of PMS Load
- Fast Structural and Geotechnical support (GPR data analysis)
- More than 150 ROW asset management and implementation projects
- Custom PAVER indices (Critical Condition Index)

EXPERIENCE/SKILLS

- ASTM E3303
- ASTM D6433
- Pavement Software
- Pavement Management
- ROW Asset Management
- GIS
- GIS Client Support
- Project Management
- QA/QC Pavement Walkout
- Asset QA/QC
- Reporting
- Preventative Maintenance

EDUCATION

BS, Geographic Information Science, Ohio University

TRAINING

APWA PAVER Advanced Training, 2013 – 2024

Cityworks Administrator Training, 2015

ODOT Pavement Preservation Training, 2014

Pavement Express Training, 2023

KEY RESPONSIBILITIES

LEGACY DATA INTEGRATION

- Coordinate transfers – Updating all data to ensure proper local coordinate system
- Work history – What roads were paved over the last 20-30 years
- Cost tables – How much money was spent historically on maintenance
- Functional class – How the client categorizes their road classifications

DISTRESS QA/QC

- Comparing PCI results with crack intelligence data
- Reviewing project-level PCI polygons
- Comparing PCI to any work history
- Reviewing ride quality data to incorporate results into the overall PCI
- On-site walk-out



ASTM TRAINING

- In-house certified APWA ASTM Trainer
- 1-2 day ASTM training
- On-site or virtual training



ASTM INTERNATIONAL

Software Integration/PMS Specialist		
System	Agency	Activity
PAVER	25-35 Agencies a year Richmond, VA (2021)	PCI calculations, legacy data integrations, section report, ad-hoc reporting, training, on-call support, custom PAVER indices (CCI)
Pavement Express	Midland, TX (2023)	PCI calculation, legacy data integration, section report, ad-hoc reporting, training, on-call support
MS SQL Server PAVER	St Peterburg, FL (2021), Boulder County, CO	Enterprise, PCI calculation, legacy data integration, section report, ad-hoc reporting, training, on-call support
CarteGraph	Arlington County, VA (2023)	OCI calculation, legacy data integration, on-call support
Cityworks	Suffolk, VA	Asset data integration, facility-ID updates, on-call support
StreetSaver	Burien, Spokane, WA (2021)	PCI calculation, Legacy data integration, section report, on-call support
Lucity	Port St Lucie, FL (2022)	PCI/asset data integration, on-call support
VueWorks	Largo, FL	PCI data integration
Streetlogix	Shreveport, LA	PCI data integration



REPORTING ENGINEER



ROBERT G. LITTLE, CBI, PE | SENIOR PROJECT MANAGER

51 Years of Experience | 6 Years with Transmap

Mr. Little is Transmap’s Senior Reporting Engineer, with 51 years of experience in asset/pavement modeling, reporting, construction, and engineering. His expertise encompasses the design, construction, management, inspection, maintenance, and rehabilitation of bridges and other structures. Additionally, he has significant experience in developing computerized solutions for automating field inspection and office processes.

KEY RESPONSIBILITIES

- Assisting with all pavement reporting activities
- Creating customized reports tailored to client needs
- Participating in client pavement management boot camps
- Producing customized Capital Improvement Plans (CIPs) that include budget scenarios such as unconstrained, constrained, backlog elimination, PCI hold, current budget, total system needs (fix everything), do nothing, and network evaluation

Mr. Little has developed over 30 new CIPs for municipal clients in the past two years.

PROJECT HIGHLIGHT WITH TRANSMAP

Mr. Little was independently contracted to represent Hillsborough County, Florida as Project Manager to oversee the data collection of over 2 million asset data points for roughly 3,000 miles of roadway, reporting directly to the Public Works Director. He provided asset type condition summaries and progress reports in written and graphical (GIS) formats.

PREVIOUS FLORIDA PROJECTS

Osceola County, Broward County, Escambia County, Hillsborough County, Manatee County, Martin County, Pasco County, Putnam County, St. John’s County, City of St. Petersburg, City of Pinellas Park, City of Clearwater, City of Port St. Lucie, City of Clermont, City of Dade City, City of Weston, City of Sarasota, City of Bartow, City of Boca Raton, City of Bonita Springs, City of Callaway, City of Cooper City, City of Coral Springs, City of Delray Beach, City of Gainesville, City of Groveland, City of Haines City, City of Hollywood, City of Lakeland, City of Largo, City of Live Oak, City of Miami Gardens, City of North Lauderdale, City of Oakland Park, City of Palm Bay, City of Palm Coast, City of Panama City, City of Pompano Beach, City of Riviera Beach, City of Stuart, City of Tamarac, Key Biscayne, Town of Davie, Village of Royal Palm Beach

EXPERIENCE/SKILLS

- ASTM E3303
- ASTM D6433
- PMS
- Pavement Management
- ROW Asset Management
- Traffic Engineering
- Project Management
- Reporting

EDUCATION AND TRAINING

BS, Civil Engineering, University of South Florida 1986

REGISTRATIONS/CERTIFICATIONS

Professional Engineer, Florida, No. 37974

Certified Bridge Inspector, Florida, No. 00090 (Fixed & Movable)

KEY EXPERIENCE

BRIDGEWEB DESIGNER/PREVIOUS OWNER

- Architect – Developed and managed a web-based bridge management system
- Customers – Over 3,000 bridges in Polk, Manatee, and Columbia Counties



REPORTING ENHANCEMENTS

- Model Building – Pavement performance models for each customer
- Detailed Analysis – Graphs, charts, maps
- Work Plans – Client-customized work plans
- Cost Tables – Pricing for road maintenance for each PCI range

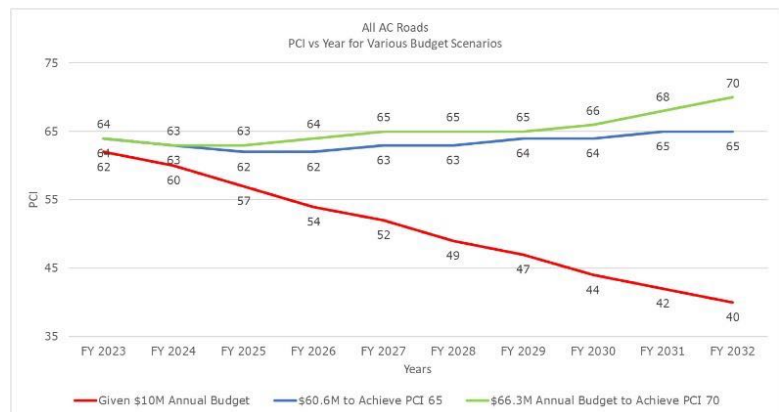
MANAGEMENT EXPERIENCE

- Hillsborough County, FL – Multi-million dollar project
 - Industry Standards – Created standards for over 2 million assets that were collected
- Fort Pierce, FL – PAVER updates

PAVEMENT MANAGEMENT SYSTEM

- Performance models
- Work plans
- APWA trained

Reporting Dashboard	
PMS Report Date	June 2022
Number of Miles in Network	2,294.06 C/L Miles
Network Value	\$3.579B
Cost to Fix Everything	\$633.8M
Average Network PCI	64
Work Planning Horizon	7-Years
Do-Nothing Scenario Arterial/Collectors Local	PCI= 41 after 7-Years PCI= 47 after 7-Years
Consequence of Given Budget Arterial/Collectors - \$3M Local - \$7M	PCI 43 after 7-Years PCI 49 after 7-Years
Budget to Maintain Network PCI Arterial/Collectors – PCI 60 Local – PCI 65	\$31.2M \$48.8M
Annual Budgets to Achieve PCI 70 Arterial/Collectors Local	\$40.3M \$56.1M



A.1 All Asphalt Roads - Given \$10M Annual Budget Consequences

Year Beginning Sept. 1, 2022	Global/Preventive Budget	Conventional Treatment Budget	PCI at Year End	Deferred Maintenance
2023	\$0	\$10,000,000	62	\$575,600,000
2024	\$0	\$10,000,000	60	\$606,500,000
2025	\$0	\$10,000,000	57	\$641,600,000
2026	\$0	\$10,000,000	54	\$677,300,000
2027	\$0	\$10,000,000	52	\$714,800,000
2028	\$0	\$10,000,000	49	\$750,000,000
2029	\$0	\$10,000,000	47	\$777,900,000
2030	\$0	\$10,000,000	44	\$798,200,000
2031	\$0	\$10,000,000	42	\$819,100,000
2032	\$0	\$10,000,000	40	\$845,800,000

DATA LEAD



DAVID W. FERGUSON, PhD | DEVELOPER

39 Years of Experience | 10 Years with Transmap

Mr. Ferguson serves as Transmap Data Lead and manages the flow of data in and out of Transmap. His 39 years of experience includes: 20+ years of system troubleshooting, C language non-embedded/embedded, product development/project direction and applied electronics/mechanical design; 10+ years in system/ software requirements specification and verification/validation and robotics system development; and seven years of Python, Agile, TDD, Pylint, bash, systemd, JSON, Ubuntu, Raspberry Pi, GIS, GPS, LiDAR, AJAX, JavaScript, GIT, JIRA, Jenkins, Computer Vision, Machine Learning, Torch, Trello, MapBox, CI/CD, AWS IOT, Google Compute, Solid Works.

EXPERIENCE/SKILLS

- System design
- Troubleshooting
- Production
- Support

SOFTWARE EXPERIENCE

- Pointerra: 4 Years
- LAS Creation: 9 Years

EDUCATION

PhD, Experimental Physics
(Engineering)

The Ohio State University,
Columbus, OH

KEY EXPERIENCE

- IT Workflow – Set up workflow standards for PAVER 7.x
- SQL Server – Assisted Boulder County, CO, in setting up an enterprise-wide PAVER 7.x SQL implementation
- LiDAR Processing

PREVIOUS FLORIDA PROJECTS

Osceola County, Broward County, Escambia County, Hillsborough County, Manatee County, Martin County, Pasco County, Putnam County, St. John’s County, City of St. Petersburg, City of Pinellas Park, City of Clearwater, City of Port St. Lucie, City of Clermont, City of Dade City, City of Weston, City of Sarasota, City of Bartow, City of Boca Raton, City of Bonita Springs, City of Callaway, City of Cooper City, City of Coral Springs, City of Delray Beach, City of Gainesville, City of Groveland, City of Haines City, City of Hollywood, City of Lakeland, City of Largo, City of Live Oak, City of Miami Gardens, City of North Lauderdale, City of Oakland Park, City of Palm Bay, City of Palm Coast, City of Panama City, City of Pompano Beach, City of Riviera Beach, City of Stuart, City of Tamarac, Key Biscayne, Town of Davie, Village of Royal Palm Beach

PROJECT APPROACH

Transmap has standards that are followed on every project. These standards will ensure that good data is delivered to the agency. Good data can better help the agency predict the future degradation of their roads, and these datasets will stand up to any scrutiny. Proper pavement management is critical for future and current funding cycles. Transmap’s data and expertise will assist the agency with work plans and funding costs to present to the council. We can exceed the target project timeline, and all our projects are within or under budget. This section lists our project methodology and the standards that we follow.

PROJECT MANAGEMENT/INITIATION

Transmap uses a customer interaction approach. We genuinely value face-to-face interaction with our customers. We will be on-site several times throughout the project for meetings, hold multiple web meetings, and work with agency staff so you are comfortable with the overall project and data collection.



VEHICLE CALIBRATION

Transmap performs a complete calibration of the system every quarter. LCMS2 and panoramic image collection are tested before and during every project.

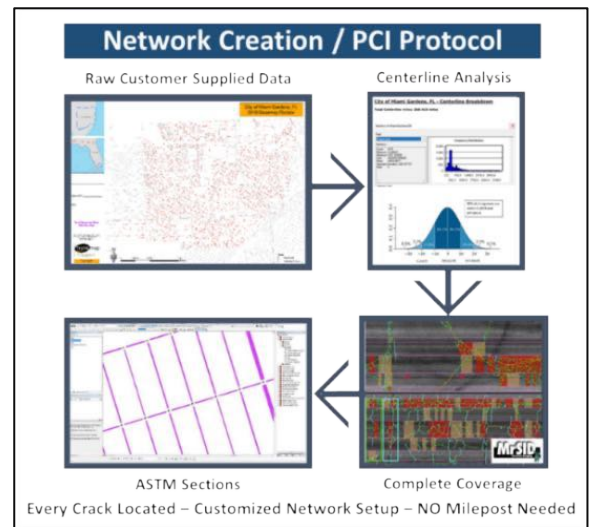
Calibration Object

Transmap strives to meet the highest quality product with the best equipment. We are the only vendor that uses the official LCMS2 calibration object before every project. The calibration object is used to calibrate the LCMS2 sensor.

BASEMAP REVIEW

The creation of the network starts with the agency's centerline file. Transmap has highly trained GIS personnel who will analyze approximately 400 miles of GIS data from the agency.

Transmap will analyze the number of segments, total centerline miles, minimum and maximum segments, and average length from the centerline file. Ownership of the roads is essential, so this step will occur before the vehicle is mobilized to the project location.



ROADWAY DATA COLLECTION

SLICER

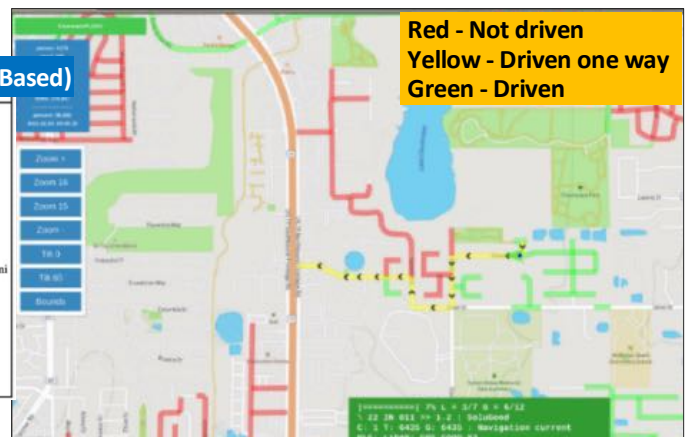
Web-Based Project Tracking System

Transmap's web-based application allows for vehicle tracking during the initial data collection. Transmap drives all roads in both directions to collect 100 percent distress data on all lanes. The SLICER application follows the vehicle's movements and lets the operator know that all roads have been driven and there were no issues.

Project managers can follow this process by logging in from any location. The data collection will be performed with minimal impact on traffic.

<http://slicer.systems> (Cloud-Based)

Input Network Summary	Summary
	no failures no warnings
Information report(s):	Total length of centerline = 209.9 mi
	no empty TMAPIDs
	no duplicate TMAPIDs
	2543 unique and valid TMAPIDs
	5 multi piece TMAPIDs
	5 multi piece section piece(s)



FIELD DATA COLLECTION

3D Laser Crack Measurement System 2 (100% Coverage)

Transmap's ON-SIGHT™ vehicles are fully equipped with a Pavemetrics Laser Crack Measurement System 2 (LCMS2), which uses laser line projectors (pictured at right), high-speed cameras, an inertial navigation system, and advanced optics to acquire high-resolution 3D profiles of the road. LCMS2 technology is the most sophisticated technology available that is a repeatable and objective solution to pavement management. This technology continuously scans laser points across 13 feet of pavement.



Fleet of Vehicles



Industry-Leading Systems

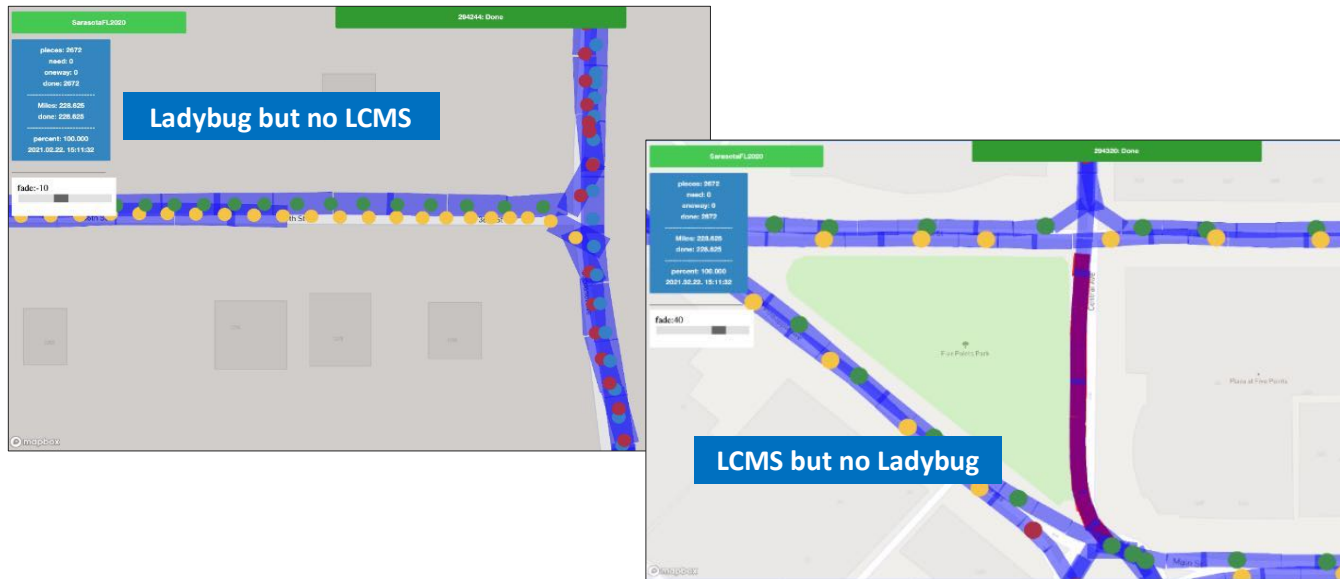
Transmap is assisting Pavemetrics in the development of LCMS-4M capabilities. Pavemetrics is looking to Transmap to showcase the strengths of LCMS-4M. We are the first US company to have the LCMS-4M.

<p>Laser Crack Measuring System (LCMS-4M)</p> <ul style="list-style-type: none"> 4,000-point laser, full lane width High-Speed Illuminated Cameras 100% Coverage 1mm or 5mm Roadway Profiles 	<p>Laser Crack Measuring System (LCMS2)</p> <ul style="list-style-type: none"> Laser line projectors High-Speed Illuminated Cameras 100% Coverage 1mm or 5mm Roadway Profiles
<p>Ladybug5 Pano Camera</p> <ul style="list-style-type: none"> 30 MP camera Resolution 360-degree view of roadway 6 camera system Approximately 16 feet image spacing 	<p>High-Definition LiDAR</p> <ul style="list-style-type: none"> Up to 750,000 per second 360-degree coverage of roadway Intensity measurements
<p>Dual GPS/INS System (GNSS)</p> <ul style="list-style-type: none"> Real-time solution(1-2 feet) Integrated with LiDAR, Pano Camera and LCMS 	<p>Distance Measuring Instrument (DMI) – Wheel Counter</p> <ul style="list-style-type: none"> External Wheel Counter High-resolution encoder
<p>Transmap System 6, 6-2</p> <ul style="list-style-type: none"> Trail capable 360 Degree Pano Camera, GPS/INS, LiDAR Sensors Pavement Distress and trail/roadway characteristics 	<p>Transmap System 9 – ADA Compliance</p> <ul style="list-style-type: none"> Measures Slope and Run-Slope GPS/INS Solution Spherical camera for documentation

FIELD DATA VERIFICATION

LCMS2/Panoramic Images

To ensure that all systems collected panoramic images and LCMS data on all lanes in both directions, Transmap uses a function in SLICER that analyzes the data and lets the Project Manager know if any areas do not have coverage.



DATA PROCESSING/ADVANCED INSPECTIONS

Data Processing

Transmap has been building tools out of the LCMS hardware since 2014 to enhance functionality and provide better client delivery. This robust toolset ensures our data's accuracy, timeliness, and completeness. An example of these tools is our crack processing which allows us to create our Crack Intelligence Report.

Advanced Inspections

LCMS2 Features: LCMS2 Models and Delivery

Transmap's standard LCMS2 collection creates polygons continuously down the travel lane. Transmap's development team has created a tool to output crack density at user-defined values of 1, 3, and 5-foot increments.

Crack Intel Report Summary - Dayton, OH (Generated June 7, 2020)	
Total Miles Surveyed:	1,471.85 miles
Total Area Surveyed:	101,986,230 ft ²
Number of Cracks in Network:	320,050,678
Average Length:	1.35 in
Average Width:	0.31 in
Average Depth:	0.11 in
Total Length of Cracks in Network:	6,822.24 miles

When others purchase an LCMS, they use it based on a wheel counter and only process 10% of the boxes. **We process 100% of the following modules:**


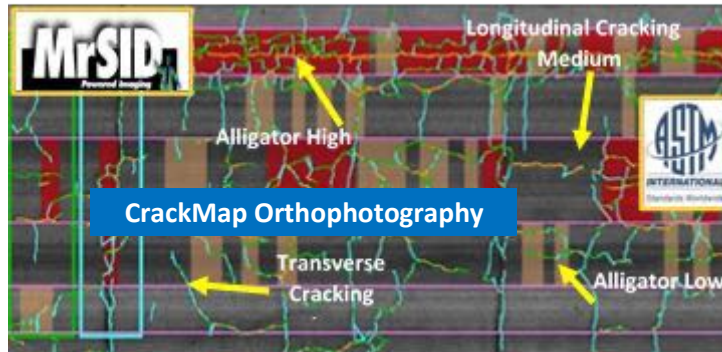
Lane marking; cracking; rutting; macro texture; potholes; raveling; longitudinal profile; concrete pavement joint; drop-off curb; sealed cracking; slope and cross slope; pickout; bleeding; man-made object (manholes, covers, drop inlets); patch; pumping

LCMS2

Every pavement distress in the customer's network is captured, analyzed, and categorized for severity.

CrackMap Orthophotography

The image below is a MrSID compression file (CrackMap Orthophotography) of LCMS2 data displayed in map format. Any distress from the LCMS2 laser measurements is superimposed onto the .jpeg images and laid flat on the centerline. The severity level standards are displayed in colors over the exact location of the cracks to easily distinguish between different pavement severities. The LCMS2 orthophotography can be added as a layer to the agency's ArcGIS environment.



Transmap Project Level Assessment

Transmap is unlike other vendors – we start at a project-level assessment using our Project Level Crack Intelligence. This allows us to see where the system recorded no cracks or excessive cracks. Automated error tracking is used throughout this process. Transmap's data displays LCMS2 polygons continuously down the road, recording every crack in the system.

Crack Intel:

Crack information automatically computed with statistical analysis and rated accordingly to the customer's own network.

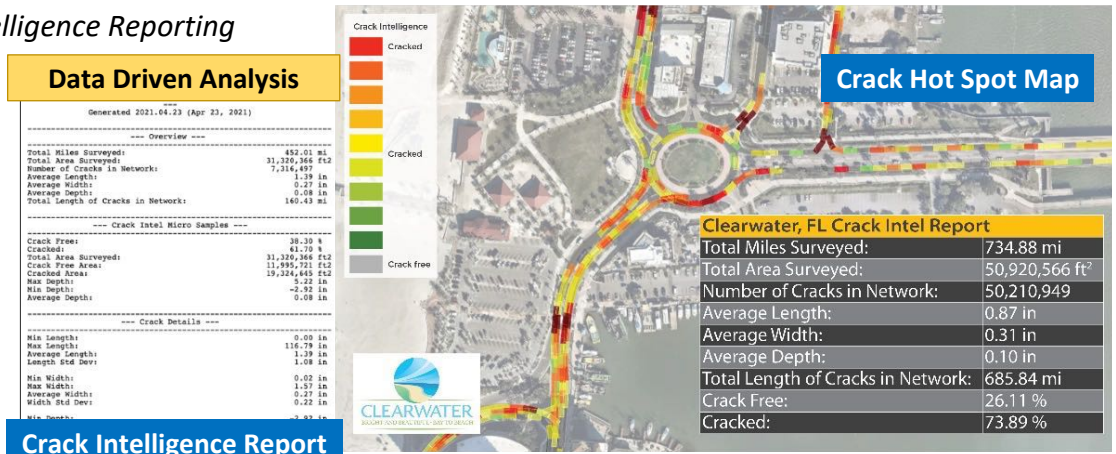
Crack Intel Data

- White hashed box (no cracks)
- Red box (high level of cracking)
- Hot spots (every crack in the network)



Project Level Crack Intelligence Reporting

Transmap can deliver a Project Level Crack Intelligence report (pictured to the right) to our clients, which shows the length, width, depth, and measurements of every crack in a roadway network (100% coverage). This information can also be displayed in ArcGIS as a crack hotspot map.

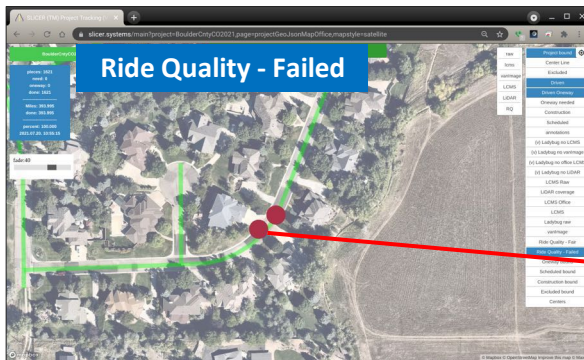


Crack Intelligence Report

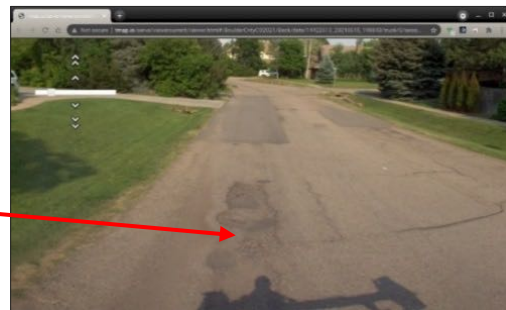
Transmap collects roughness data (displayed as project level and segment level), which can be shown in a GIS file. The locations causing poor and failed roughness are identified and rolled up to a segment-level roughness score.



Utility Adjustment Needed



Pothole



RRX



GUEST ACCESS/DELIVERY

We can set you up with our solution if the agency is not an Esri user or has limited experience using Esri. Using our solution, you will have a web interface (username and password protected) to view all images, crack intel data, etc., through our services.

Regardless of whether the agency is an Esri user, we will host the images for you; however, you can choose to set them up internally since you will own all images.

If the agency is an Esri user, we can assist you with your internal ArcGIS platform's setup, and you will be able to use our layer configuration to view our products.

The agency owns the data, which will be delivered on a hard drive to the agency.

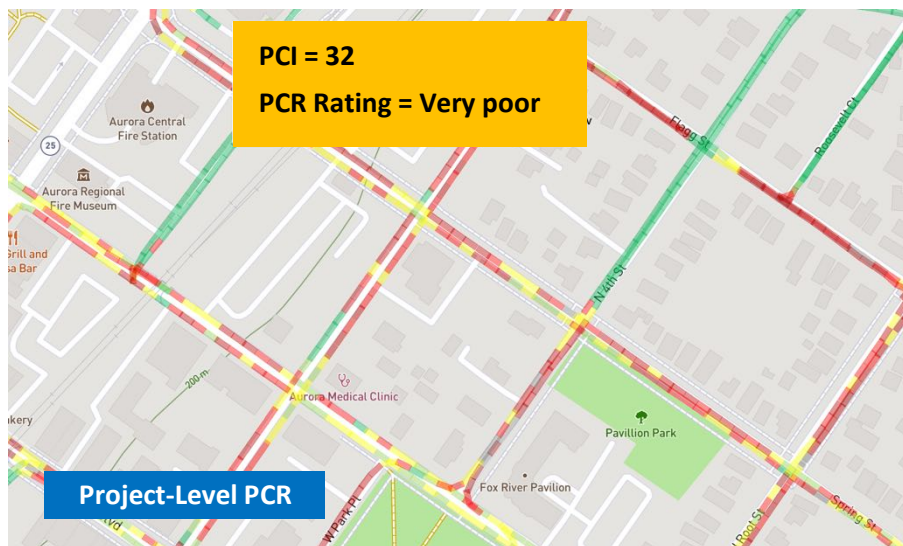
- Images (JPG)
- LCMS2 MrSID
- Crack Intel Report
- Crack Intel shapefile
- Vanimage shapefile
- Individual crack shapefiles



DATA PROCESSING – PAVEMENT

Automated Distress Extraction

Transmap has written algorithms that process the LCMS2's .xml file to identify and extract distress and rutting data. Transmap only drives on dry roads to get the best results when capturing cracking data. All cracking data is raw and can be uploaded into any pavement management software. Transmap can format the distress data according to standard formats. Once all the distress data is loaded into SLICER, Transmap can look at project-level data. Since we collect 100% of the distress data, we can turn certain areas of erroneous data off (intersections, paver crossings) so as not to skew the PCI results.

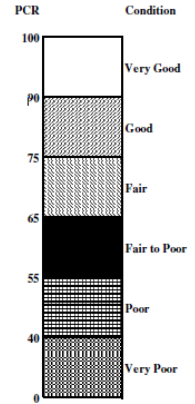


PAVEMENT CONDITION INDEX (RATING)

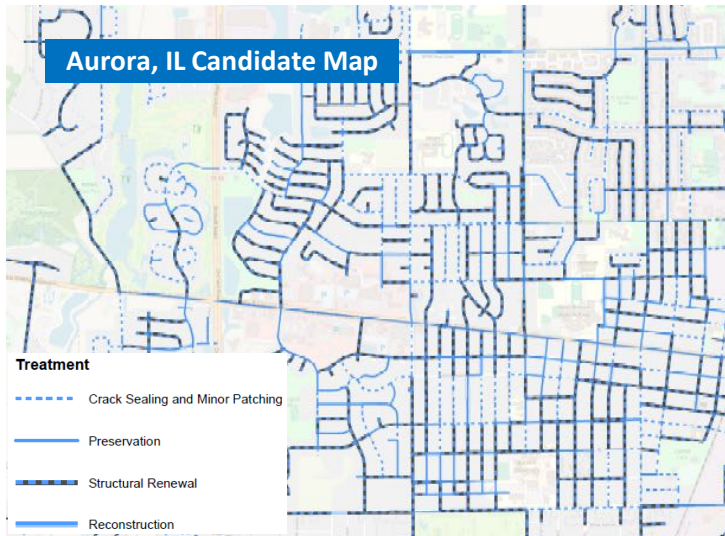
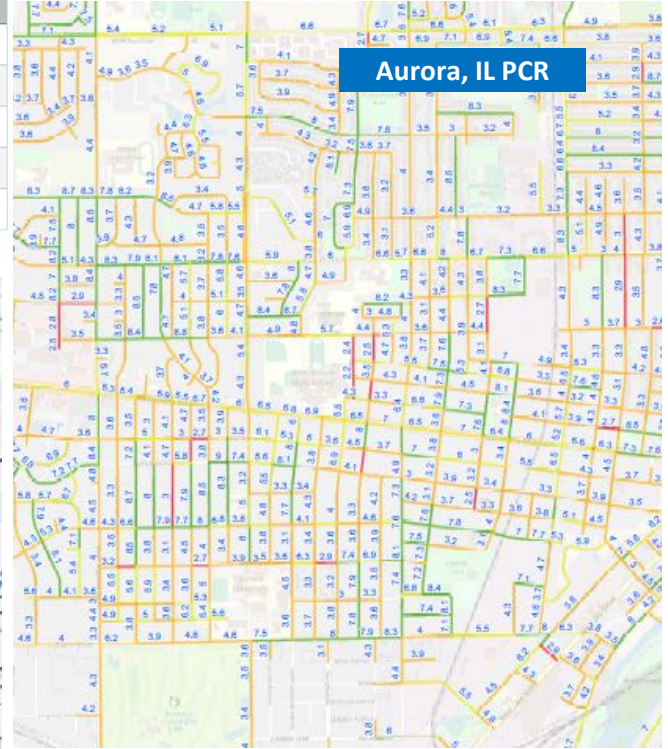
Transmap has formatted our data to accommodate various pavement management systems. Transmap will evaluate and document street rating conditions using the most current PCI methodology.

Pavement Condition Index Rating (PCI) - Easy Pavement Analysis (EPA) – Low Cost

Since Transmap is open-source, we can format our distress data to fit any PMS and solution. Our Easy Pavement Analysis is a low-cost solution using the PASER rating system. Below is an example of a PCI project. PCI is a modified version of ASTM that is widely used in the public works community. The PCI distress data is based on the PASER manual and will be delivered as a 0-100 rating scale.



Quality	Rating	Treatment
Excellent	90-100	No maintenance required
Good	70-80	Crack sealing and minor patching
Fair	50-60	Preservation treatment (non-structural)
Poor	30-40	Structural renewal (Overlay)
Failed	10-20	Reconstruction



SECTIONID	STREETNAME	FROM	TO	SURFACE	WIDTHFT	LENGTHFT	AREASQFT	PCR	QUALITY	TREATMENT	COST
9556	2ND AV	JACKSON ST	S SPENCER ST	AC	31	986	30,561	3.85	Poor	Structural Renewal	\$61,122
9557	2ND AV	Spencer St	S State St	AC	31	571	17,690	3.59	Poor	Structural Renewal	\$35,380
9787	2ND AV	S OHIO ST	HILL AV	AC	31	803	24,906	6.26	Fair	Preservation Treatments	\$11,069
9813	2ND AV	S State St	S East Av	AC	31	893	27,674	3.39	Poor	Structural Renewal	\$55,348
9814	2ND AV	S East Av	Smith St	AC	31	564	17,496	4.25	Poor	Structural Renewal	\$34,992
9815	2ND AV	S Smith St	S Ohio St	AC	31	853	26,454	7.38	Good	Crack Sealing and Minor Patching	\$4,409
9867	2ND AV	S Union St	S State St	AC	31	625	19,362	3.12	Poor	Structural Renewal	\$38,724
9891	2ND AV	HILL AV	2ND AV	AC	31	536	16,631	6.79	Fair	Preservation Treatments	\$7,392
9892	2ND AV	S Loucks St	S Kendall St	AC	31	662	20,527	7.03	Good	Crack Sealing and Minor Patching	\$3,421
8052	2ND ST	Middle Av	S Lake St	AC	31	401	12,432	3.58	Poor	Structural Renewal	\$24,864
8053	2ND ST	Middle Av	Middle Av	AC	31	149	4,619	4.00	Poor	Structural Renewal	\$9,238
8054	2ND ST	S River St	Middle Av	AC	31	196	6,077	5.63	Fair	Preservation Treatments	\$2,701
3932	3RD ST	S River St	Middle av	AC	31	149	4,619	3.50	Poor	Structural Renewal	\$20,272
8055	3RD ST	Middle Av	End	AC	31	149	4,619	3.50	Poor	Structural Renewal	\$10,564
8056	3RD ST	S Lake St	Woodlawn Av	AC	31	405	12,562	4.28	Poor	Structural Renewal	\$25,124

Aurora, IL Section Report

STANDARD SOFTWARE FEATURES

Our system-wide solution for pavement management is our Slicer suite with a backend to PAVER v.7.x, the official PCI calculation developed by the US Army Corps of Engineers. We use our web-based SLICER to produce PCI and then PAVER to QC the results and report solutions. Our Slicer suite is a map-based platform that supports ArcGIS online and PAVER. We will leverage your investment in ArcGIS online. It can be exported in multiple formats, including Excel/CSV and GIS.



Transmap's system is designed to seamlessly integrate with any pavement management system that the agency is currently running. With a wide range of software partners, including Esri, Streetlogix, PAVER, Pavement Express, StreetSaver, Cityworks, CarteGraph, Infor, DOT, and client-created systems, we can assist the agency in selecting the most suitable pavement management software. Our system is adaptable and can work with your existing infrastructure.

We understand that other departments within the county use Brightly as their management software. Our data is open source and can be easily formatted to integrate with the county system. We will work closely with Brightly to ensure a smooth integration process. Additionally, we are familiar with Dude Solutions from clients and conferences, and we are confident in our ability to work with the new Brightly support structure on the implementation.



Additionally, we will deliver all data in industry-standard formats for use in the future with any asset/pavement management program. Our formats are XML, JPG, XLS, Shapefiles, Geodatabases, and SQL database files.

- Brightly uses Esri as its data structure. Transmap has been Esri GIS Development partner since 2002. We use Esri products to build our GIS and databases.
- 2012 data was implemented into CarteGraph and PAVER (6.x)



PAVEMENT MANAGEMENT SYSTEM (PMS) TRAINING AND SUPPORT

Transmap's key staff proposed for this contract have been trained by APWA-certified trainers. Transmap's pavement software trainer, Chris Crocker, has over 16 years of experience loading data into pavement management systems. Mr. Crocker has extensive experience training in pavement management best practices.



ASSETS

Transmap uses LiDAR and street-level orthophotography to extract roadway assets. The images in this section depict our LiDAR data used for roadway asset extraction. Transmap can tailor the attribution of assets for each client. Extracted assets will be integrated into GIS with the client's provided centerline file and an image link. Attribution options range from basic details like location and type to comprehensive assessments, including condition evaluations and full management plans.

ASSET EXTRACTION TOOL (RAZOR)

We use RAZOR to administer the combined workflow of Artificial Intelligence (AI), Machine Learning (ML), and Machine Vision (MV). This system handles complete end-to-end process automation by orchestrating the Business Process Automation modules (BPA). RAZOR can be customized to fit any requested asset and attribution.

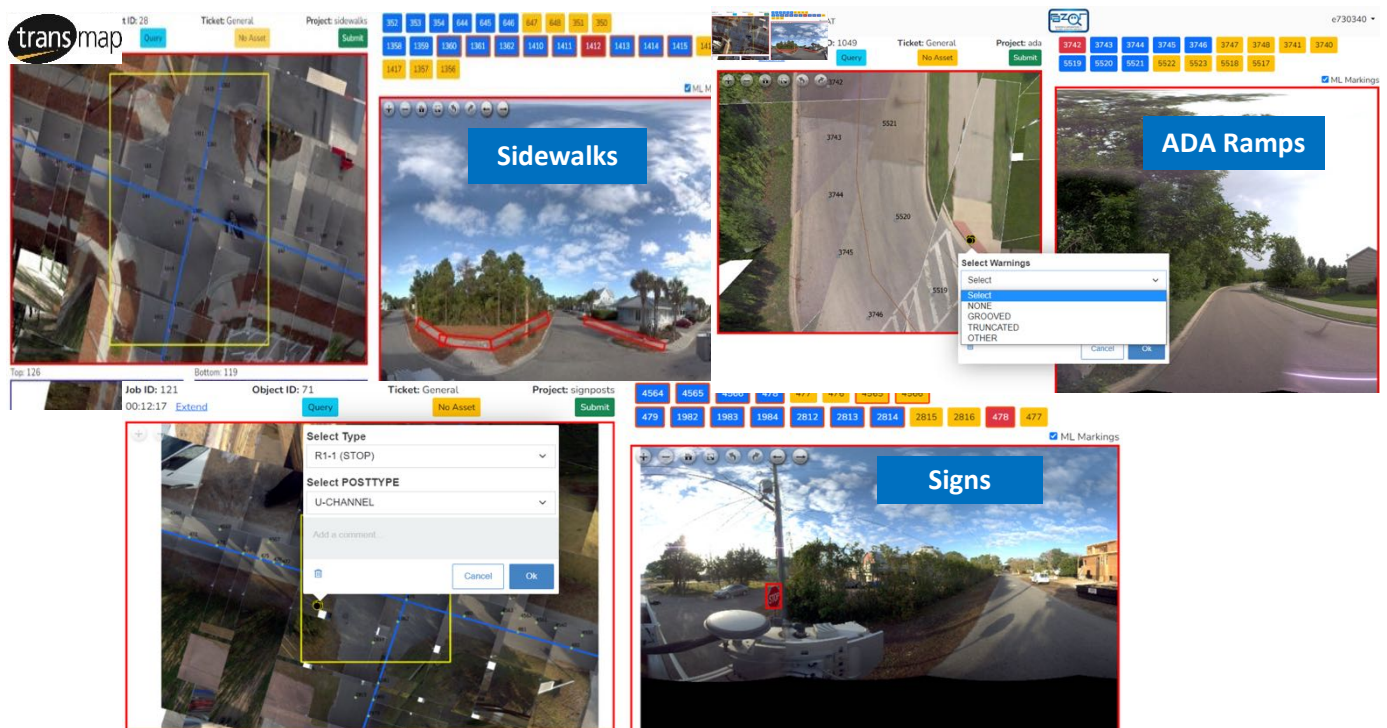
Why Razor

- Higher efficiency
- Higher quality
- Speed
- Future-proof system

Benefits

- Shorter project timelines
- Highest quality dataset
- Accountability/Traceability
- Client cost savings

Featured below are examples of the assets requested in RAZOR.



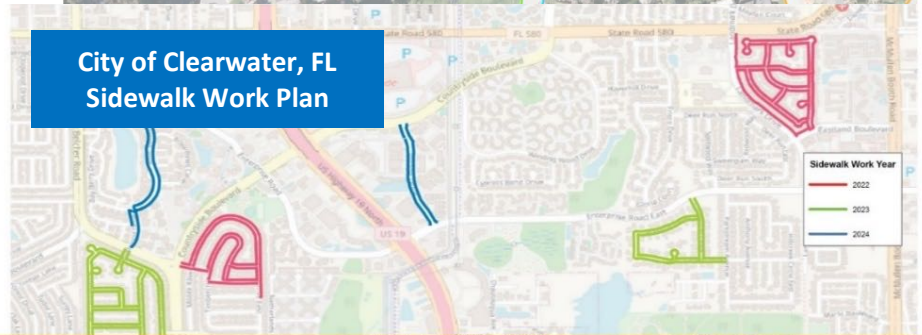
Transmap's systems are equipped with innovative technology that allows for the extraction of a wide range of essential right-of-way assets, which include but are not limited to the following:

Drop Inlets	Curb Inlets	Manholes	Culverts
Ditches	Traffic Signs	Pavement Markings/Striping	Bridges
Sidewalks	Curbs	Traffic Signals and Poles	Trees
Light Poles	Guard Rails	ADA Ramps	Shoulders
True Area	Streetlight	Sidewalk Failure Location	Crosswalks
Fire Hydrant	Water Valve	Curb Failure Location	Control Boxes
Speed Humps	Driveway	Curb & Gutter	Lane Configuration
Guiderails	ITS Traffic	Reflective Markers	Trails/Pathways

SIDEWALK CONDITION

Transmap understands that the agency wants an evaluation and condition of each sidewalk section. We have performed many sidewalk condition assessments, which vary slightly in how the condition is calculated. We will work with the agency to determine what method meets their requirements.

We have created a sidewalk tool that will assist our clients in producing work plans for sidewalk repairs and the costs for those repairs. Transmap will extract sidewalk location, average width, and surface type as a standard. Once the sidewalks are located, we will assess the locations of failures and obstructions and suggest that the agency repair the identified issue. Each failure will have an exact location and image link, and the number of failure locations on each sidewalk segment will determine the overall sidewalk condition. The overall condition and number of failure locations would determine if slab replacement or total sidewalk replacement would be necessary.



- Attributes:**
- Asset ID
 - Location (line representing sidewalk location)
 - Location (Street Name asset located on)
 - Photo Image link
 - Section width
 - Surface type
 - Physical Condition Rating
 - Good = sidewalk is level with no uprooting or cracking
 - Fair = sidewalk has minimal uprooting or cracking
 - Poor = sidewalk has major uprooting or cracking and poses a hazard to pedestrians

Neighborhood	Work Year	Sidewalk Sections	Min SW Section Ft	Max SW Section Ft	Avg SW Section Ft	Total SW Ft	Total Area SqFt	Avg Failure Count	Total Failure Count	Total Cost	Cost Spot Repair All Failures
CLEARWATER BEACH ASSOCIATION	2022	10	137.41	698.15	389.43	3,894	15,577	5.70	57	\$124,617	\$45,600
CLEARWATER NEIGHBORHOODS COALITION	2022	13	34.69	1,284.26	586.66	7,627	30,507	5.15	67	\$244,052	\$53,600
EDEVILLE	2022	4	570.44	1,247.53	753.27	3,013	12,052	8.25	33	\$96,419	\$26,400
FEATHER TREE	2022	9	112.76	1,922.46	486.49	4,378	17,514	3.56	32	\$140,109	\$25,600
GREENWOOD PARK NO. 2	2022	3	185.91	671.63	495.30	1,486	5,944	6.00	18	\$47,549	\$14,400
HART'S	2022	3	244.87	532.23	431.56	1,295	5,179	6.33	19	\$41,430	\$15,200
NORTHWOOD ESTATES- TR G	2022	15	183.94	1,061.58	515.50	7,732	30,930	3.53	53	\$247,440	\$42,400
VIRGINIA GROVES ESTATES	2022	3	247.32	1,364.93	865.45	2,596	10,385	9.00	27	\$83,083	\$21,600
WOODGATE OF COUNTRYSIDE	2022	46	120.95	1,359.21	372.53	17,136	68,545	2.72	125	\$548,361	\$120,000
2022 Totals		106	34.69	1,922.46	463.76	49,158	196,632	4.07	431	\$1,573,058	\$344,800
CLEARJUN	2023	4	1,271.12	1,280.76	1,276.44	5,106	20,423	6.75	27	\$163,384	\$21,600
COUNTRYSIDE VILLAGE SQUARE	2023	6	130.10	570.31	255.77	1,535	6,139	2.17	13	\$49,108	\$10,400
GULF TO BAY ESTATES UNIT 1	2023	1	1,311.77	1,311.77	1,311.77	1,312	5,247	9.00	9	\$41,977	\$7,200
INVERNESS CONDO	2023	3	497.07	667.59	560.04	1,680	6,720	2.00	6	\$53,764	\$4,800
MARYMONT	2023	24	35.32	932.47	427.72	10,265	43,061	2.42	58	\$328,486	\$46,400
NAVAJO PARK REVISED	2023	21	114.67	821.10	482.46	10,132	40,527	1.76	37	\$324,215	\$29,600
PINE CREST	2023	38	45.73	1,255.41	310.15	11,786	47,143	1.24	47	\$377,147	\$37,600
VILLAGE ON THE GREEN - CONDO I, II & III	2023	7	17.60	2,701.02	901.76	6,312	25,249	2.86	20	\$201,994	\$16,000
VIRGINIA GROVES TERRACE	2023	3	148.92	1,123.95	519.88	1,560	6,239	4.67	14	\$49,908	\$11,200
2023 Totals		107	17.6	2,701.02	464.36	49,687	198,748	2.16	231	\$1,589,981	\$184,800
NORTHWOOD ESTATES-TR C	2024	43	119.21	768.70	368.09	15,828	63,312	2.12	91	\$506,497	\$72,800
OAK GROVE	2024	10	31.50	1,223.94	592.67	5,927	23,707	2.70	27	\$189,654	\$21,600
THE MEADOWS	2024	34	27.54	918.94	391.25	13,119	53,277	2.35	80	\$426,219	\$64,000
WOODGATE OF COUNTRYSIDE UNIT 1	2024	22	118.86	830.31	480.53	10,572	42,287	2.55	56	\$338,296	\$44,800
2024 Totals		109	27.54	1,223.94	418.77	45,446	182,583	2.33	254	\$1,460,666	\$203,200
Totals		322	17.60	2,701.02	448.73	144,491	577,963	3	916	\$4,623,706	\$732,800



Advanced

Standard

Standard/Advanced

Arlington County, VA

Vienna, VA

Charlottesville, VA

Osceola County, FL

Bartow, FL

Sarasota, FL

Pinellas Park, FL

Clearwater, FL

Port St Lucie, FL

Hollywood, FL

Key Biscayne, FL

Peoria, AZ

Buckeye, AZ

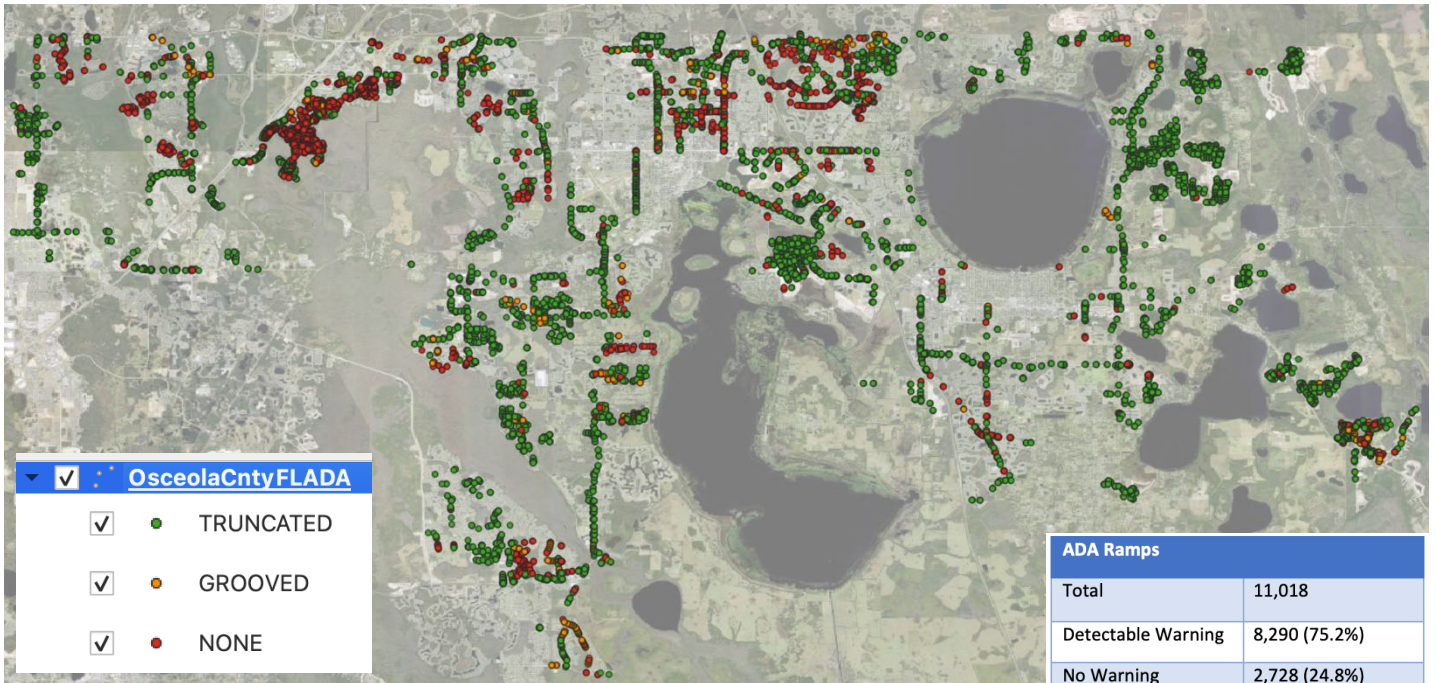
Commerce City, CO

Baytown, TX

Killeen, TX

ADA RAMPS

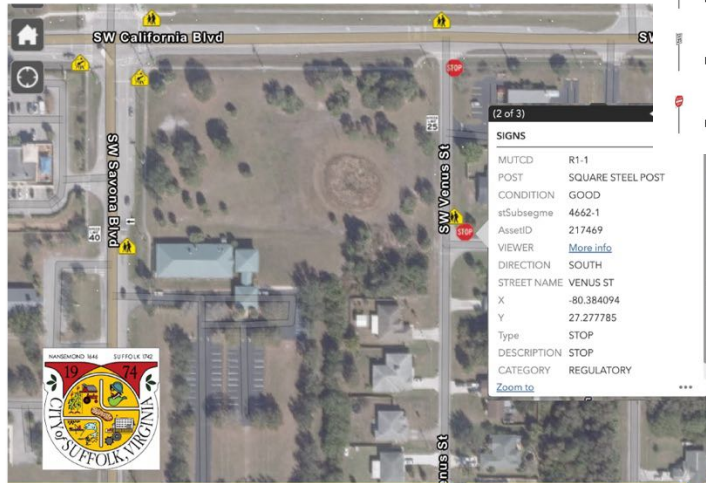
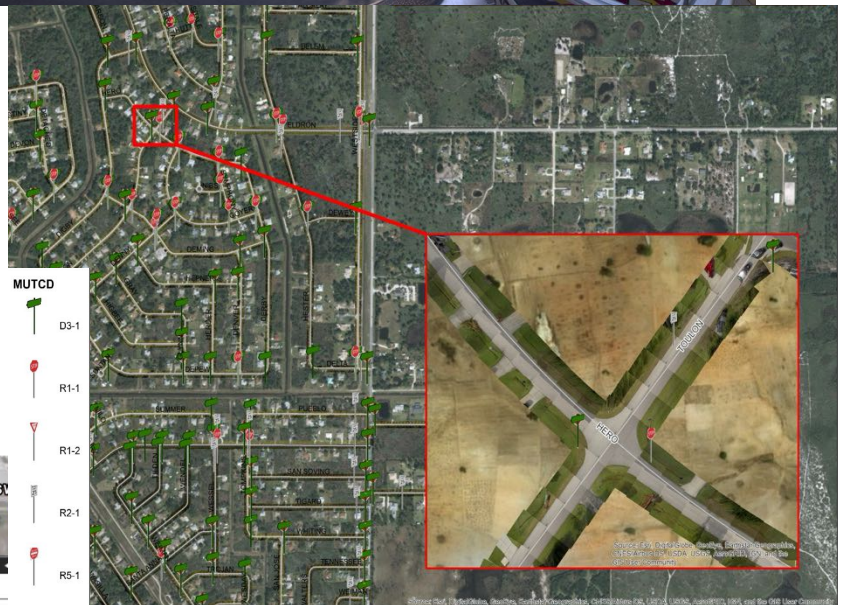
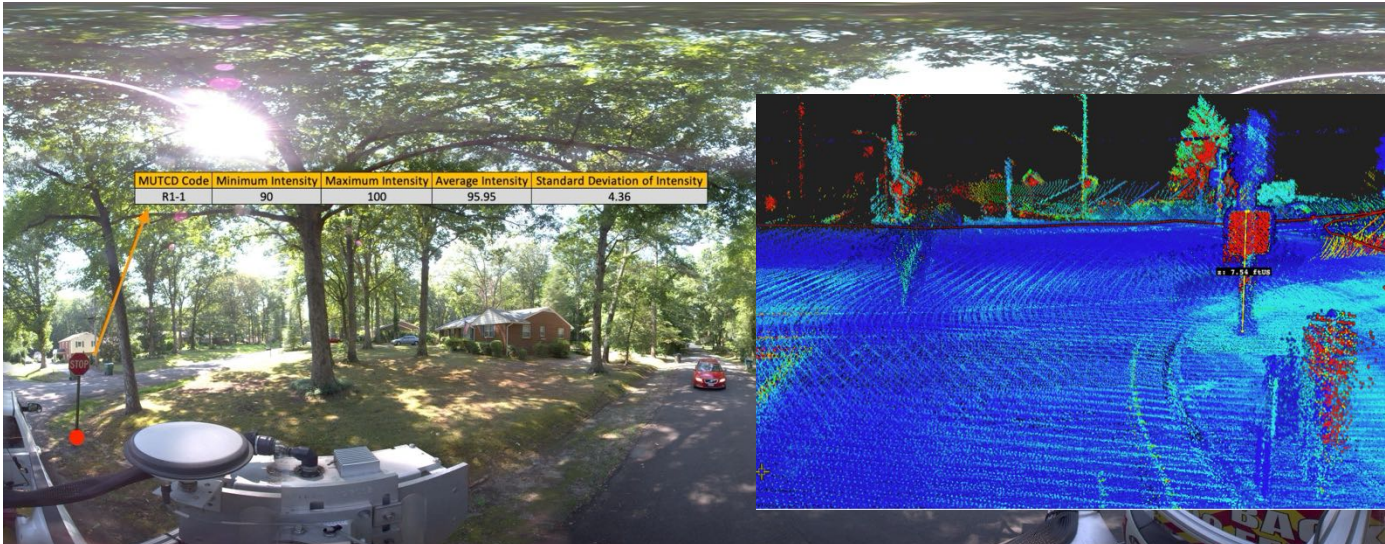
As requested, we will extract the locations of ADA ramps. Transmap recently performed an ADA project for Osceola County.



ADA Ramps	
Total	11,018
Detectable Warning	8,290 (75.2%)
No Warning	2,728 (24.8%)
Truncated	7,662
Grooved	623
Exposed Aggregate	5

SIGNS ASSESSMENT

We have been performing sign assessment services for 30 years. Our process starts with our LiDAR providing intensity values for each object that is visually verified as a sign. We will visually assign a condition for each sign and post.



Suffolk Sign Statistics

Network Miles	815
Total Signs	17,216
Signs per mile	21
Sign Management System Value	\$7,747,200

Stop Sign Condition

Good	2,095
Fair	70
Poor	16
Graffiti	2
Not Visible	2
Total	2,177

Signs

Category	Count
Regulatory	6,843
Warning	2,132
Other	8,241
Total	17,216

School Sign Condition

Good	205
Fair	13
Poor	1
Total	219

SCHEDULE

Since Transmap only does this type of collection, assessment, and GIS implementation, we foresee no issues other than the weather that would prevent us from meeting the agency's timeline. Transmap has streamlined our data collection and post-processing, allowing us to deliver quickly to all our clients.

**PCI Delivery
Within 2.5 Months**

We take pride in our accomplishment of delivering services within the prescribed time limit. Our prior experience demonstrates our commitment to meeting project schedules and ensuring the timely completion of all tasks. Client testimonials and references further validate our consistent ability to deliver on time, making us a trusted partner for projects with strict time constraints.

Our schedule is below.



The estimated project timeline is subject to change based on the following factors: agreed scope of work, agency staff availability for meetings, timely delivery of data requested by Transmap, and weather (cannot drive on wet roads).

CONCLUSION

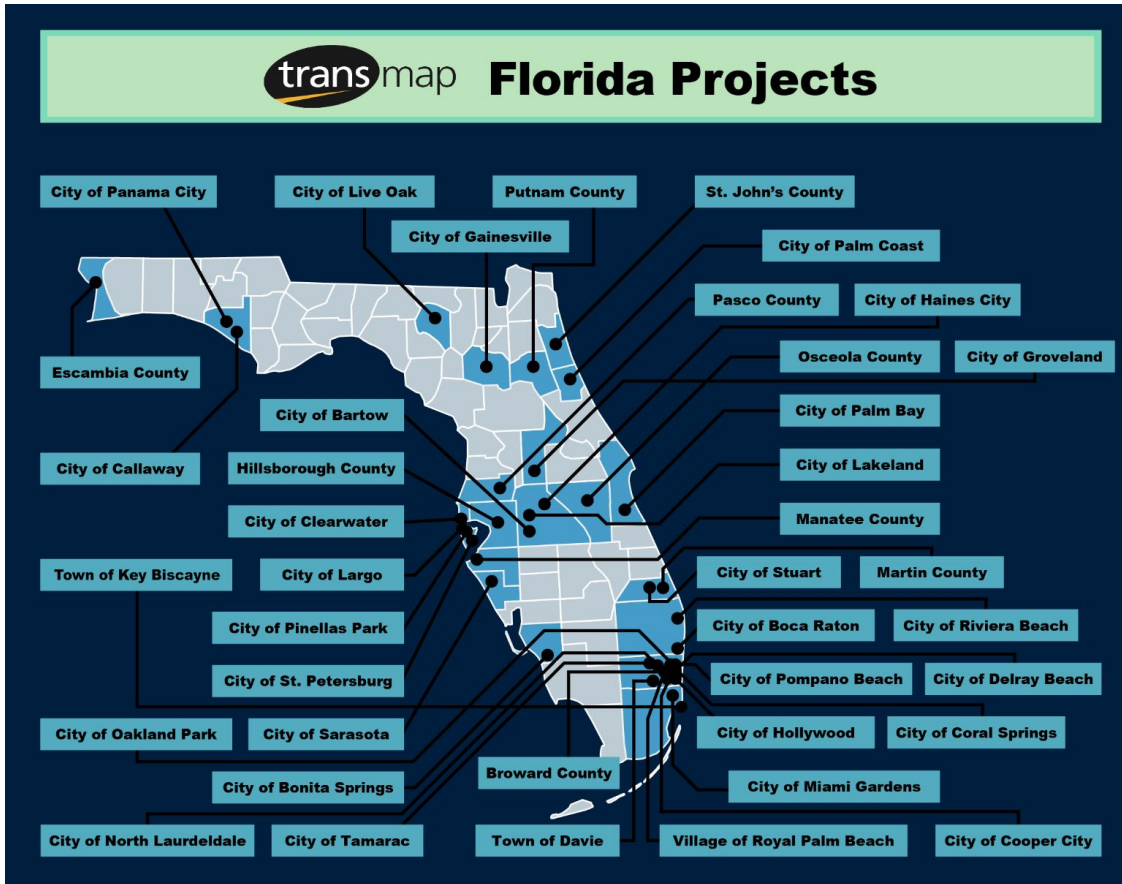
Transmap will support the agency's Road Pavement Condition Assessment project with accurate data collection using upgraded systems, including LiDAR, images, and LCMS. We use a comprehensive data collection approach that covers all lanes and sections, ensuring accurate analysis, complete distress detection, and consistent, reliable PCI results. With SLICER and our formatting specialist, we will ensure that the agency can address its current and long-term pavement management goals.

With over 30 years of experience, we will ensure the project's success, helping the Agency achieve its goals with the best solution and project team available.

PREVIOUS EXPERIENCE

Transmap’s strength is our experience with over 800 completed pavement and roadway asset management projects. Our sole focus has been on pavement management solutions and asset inventory, spanning over 30 years. All of our projects are counties, municipalities, or MPO projects. Our staff work efficiently and cooperatively with our clients.

Our previous pavement and roadway asset management projects in Florida are shown on the map below.



FLORIDA COUNTY PREVIOUS EXPERIENCE

Escambia County (x2) Manatee County (x3) Hillsborough County (x2) Broward County	St Johns County (x4) Osceola County (x2) Pasco County Martin County	Putnam County
---	--	---------------

REFERENCES (Complete project profiles are on the following pages)

Agency	Contact	Address	Services	Performance Period	Contract Value
St Johns County	Tommy Mashburn 904-209-0184 tmashburn@sjcfl.us	2750 Industry Center Dr. St Augustine, FL 32084	Pavement analysis and reporting	2020/2021 2023/2024	\$309,858.84
Osceola County	Matthew Perry 407-742-7500 Matthew.perry@osceola.org	3850 Old Canoe Creek Road St. Cloud, FL 34769	Pavement/asset analysis and reporting	April 2024 – on-going	\$711,868.59
Port St Lucie	Thomas Salvador 772-871-5187 tsalvador@cityofpsl.com	121 S.W Port St Lucie Blvd Port St Lucie, FL 34984	Pavement/asset analysis and reporting	April 2022 – July 2022	\$238,505.69
St. Petersburg	Michael Gebler, PMP 727-893-7197 Michael.gebler@stpete.org	One 4 th Street N St. Petersburg, FL 33731	Pavement/asset analysis and reporting	2018/2019 2021/2024	\$824,843.69
Clearwater	Tara Kivett, PE 727-444-8202 Tara.kivett@myclearwater.com	100 S. Myrtle Ave Clearwater, FL 33756	Pavement/asset analysis and reporting	2017/2021 2024	\$324,492.68



Client Reference:

Tommy Mashburn
 Pavement Management Project Manager
 904-209-0184
tmashburn@sjcfl.us
 2750 Industry Center Dr
 St Augustine, FL 32084

2023: Assets/True Area Inspection

- True Area
- Contract/Bid tab area support

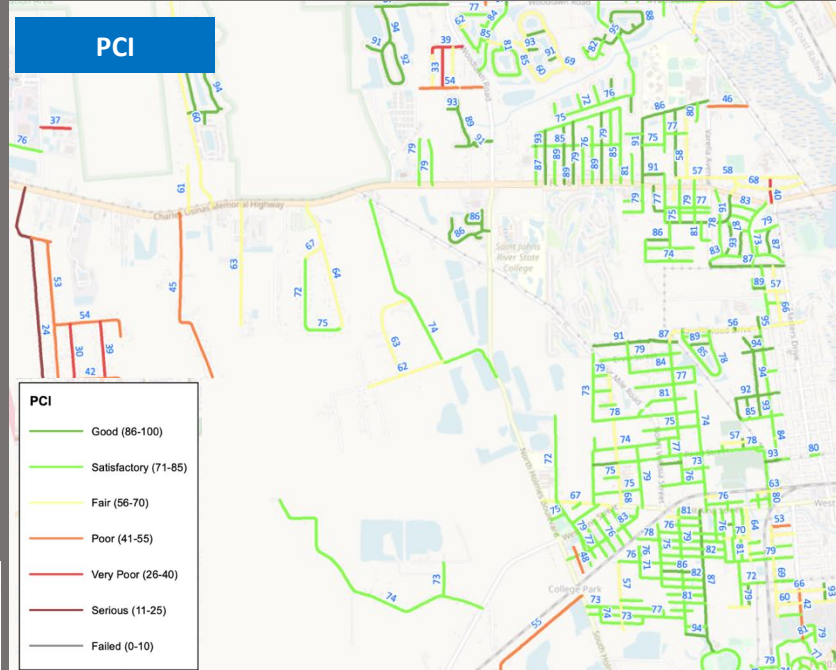
2022: Pavement Management - Local

- 1,499 miles
- ASTM D6433
- Pavement Condition Index (PCI)
- GIS integration
- PAVER
- Enhanced reporting

2021: Stakeholders Presentation

2020: Pavement Management - Arterial

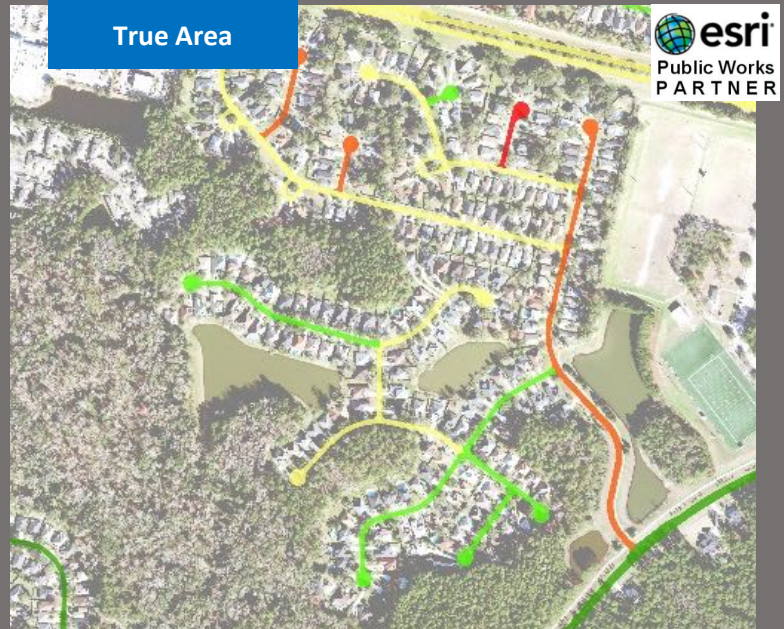
- 722 miles
- ASTM D6433
- Pavement Condition Index (PCI)
- PAVER



St. Johns County, FL - 2022 Residential PCI Analysis

PCI Analysis	
Weighted Average PCI	76.65
Mean	78.50
Median	80
Standard Deviation	12.99
Minimum	16
Maximum	100
Good (86-100)	26%
Satisfactory (71-85)	50%
Fair (56-70)	17%
Poor (41-55)	5%
Very Poor (26-40)	1%
Serious (11-25)	0%
Failed (0-10)	0%

Pavement Network	
Sections	2,582
Length in Feet	3,742,390
Length in Miles	708.8
Area SqFt	83,117,607
Area SqYd	9,235,290
Average Width	21.62



Residential Lane Mile Report - St. Johns County, FL
 (Generated March 3, 2022)

Total Lane Miles:	1313.1 miles
Total Centerline in Input:	717.8 miles
Average Weighted Lanes per section:	1.8 lanes

Lane Miles Report - St. Johns County, FL
 (Generated Dec. 24, 2020)

Total Lane Miles:	673.1 miles
Total Centerline in Input:	297.1 miles
Average Weighted Lanes per section:	2.3 lanes

Crack Intel Report Summary - St. Johns County, FL
 (Generated Oct. 11, 2020)

Total Miles Surveyed:	722.34 miles
Total Area Surveyed:	50,051,704 ft ²
Number of Cracks in Network:	15,169,360
Average Length:	1.35 in
Average Width:	0.21 in
Average Depth:	0.09 in
Total Length of Cracks in Network:	323.32 miles

2021 Presentation

St. John's County Presentation

Craig A. Schorling, GISP
 Vice President
 Transmap Corporation



Osceola County

Osceola County, FL



Client Reference:

Matthew Perry
Resurfacing Supervisor
407-742-7500
matthew.perry@osceola.org
3850 Old Canoe Creek Rd
St Cloud, FL 34569

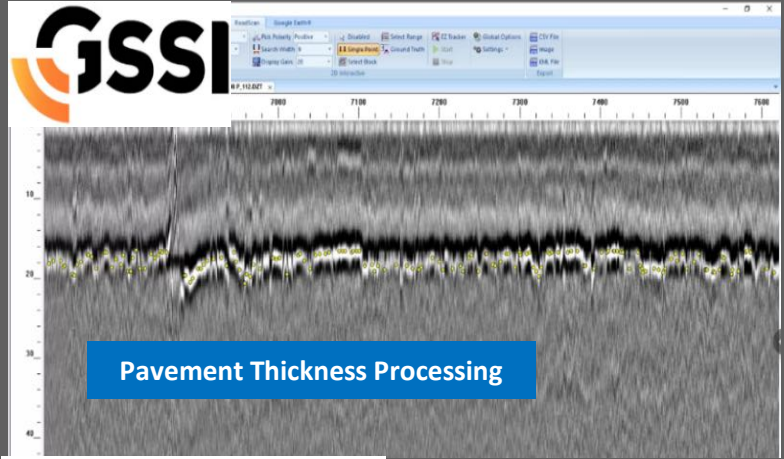
2024: Pavement/Asset Management

- 2,240 miles
- Pavement Condition Index (PCI)
- True Area
- Enterprise Pavement Management System - Pavement Analyst (Trimble)
- 5 Year CIP plan
- Geotechnical: Pavement Thickness (GPR)
- Sidewalk Management System
- PMS Application Training
- Assets: Trees, Sidewalks, Curbs, ADA Guardrails, Handrails

2014: Pavement Management

- Pavement Condition Index (PCI)
- Paver Training

Pavement Thickness



Pavement Thickness Processing

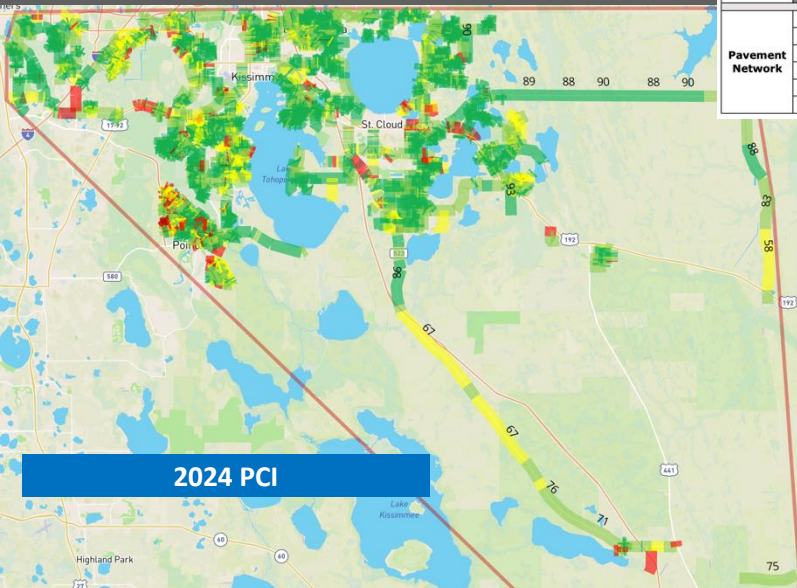
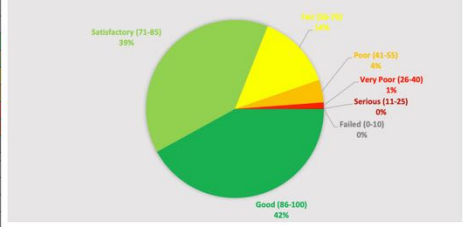
Sidewalks	
Total	733.7 miles
Segments	9,513
Failures	9,537
Missing Miles	1,505.8
Missing Segments	7,487

Trees	
Total	56,056
Overhang Road	17,887

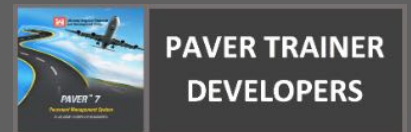
Osceola County, FL - 2024 Draft PCI Analysis Before Recent Work

Draft PCI Before Recent Work	Weighted Average PCI	80.26
	Mean	81.57
	Median	85
	Standard Deviation	12.32
	Minimum	18
	Maximum	100
	Good (86-100)	42%
	Satisfactory (71-85)	39%
	Fair (56-70)	14%
	Poor (41-55)	4%
Very Poor (26-40)	1%	
Serious (11-25)	0%	
Failed (0-10)	0%	
Pavement Network	Sections	6,224
	Length in Feet	5,583,698
	Length in Miles	1,057.5
	Area SqFt	155,756,038
	Area SqYd	17,306,226
	Average Width	25.05

PAVEMENT CONDITION INDEX



2024 PCI





Client Reference:
 Thomas Salvador, CPII
 Project Group Manager
 772-871-5187
 tsalvador@cityofpsl.com

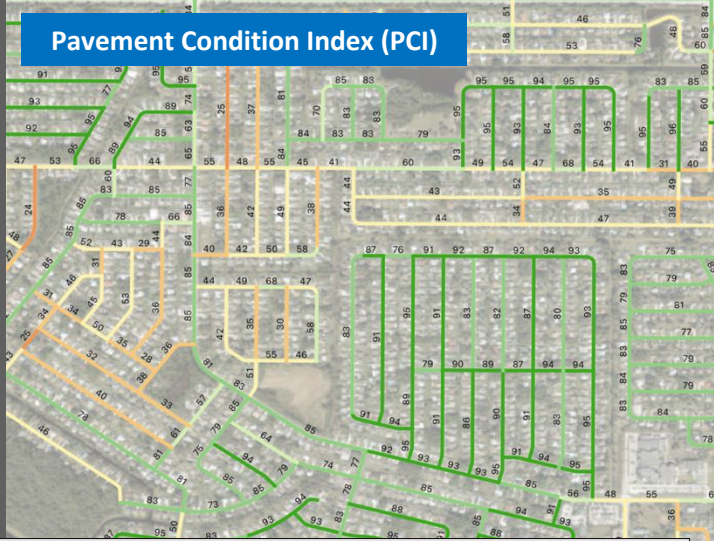
2024: On-site PMS Training

2022: Pavement and Asset Inspection

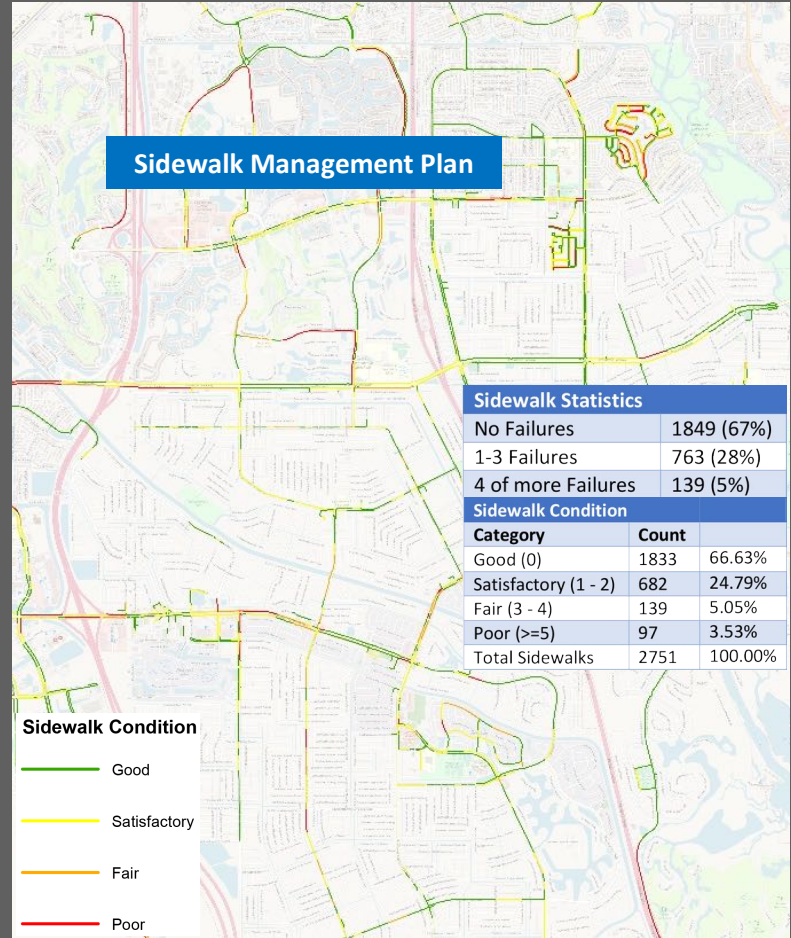
- Project completed within 90 days
- 2,125 miles
- ASTM D6433
- Lucity formatting
- Over 78,000 assets extracted – sidewalk failures (2008)



Pavement Condition Index (PCI)



Sidewalk Management Plan

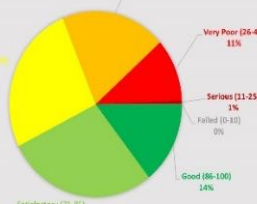


Sidewalk Statistics	
No Failures	1849 (67%)
1-3 Failures	763 (28%)
4 of more Failures	139 (5%)
Sidewalk Condition	
Category	Count
Good (0)	1833 66.63%
Satisfactory (1 - 2)	682 24.79%
Fair (3 - 4)	139 5.05%
Poor (>=5)	97 3.53%
Total Sidewalks	2751 100.00%

Port St. Lucie, FL - 2022 PCI Analysis

PCI Analysis

PAVEMENT CONDITION INDEX



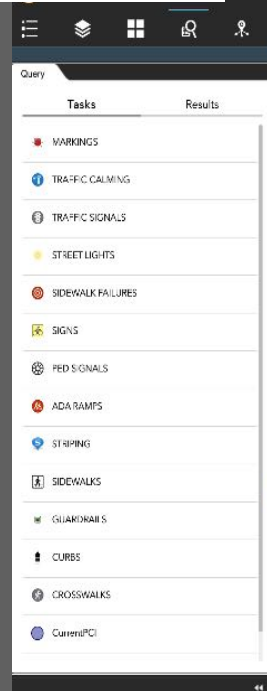
Sidewalk Condition

- Good
- Satisfactory
- Fair
- Poor

PCI	Weighted Average PCI	Count
Mean	65.50	63.87
Median	64	
Standard Deviation	18.59	
Minimum	7	
Maximum	100	
Good (86-100)	14%	
Satisfactory (71-85)	28%	
Fair (56-70)	26%	
Poor (41-55)	20%	
Very Poor (26-40)	11%	
Serious (11-25)	1%	
Failed (0-10)	0%	

Pavement Network	Count
Sections	8,086
Length in Feet	4,829,224
Length in Miles	914.6
Area SqFt	122,386,808
Area SqYd	13,598,534
Average Width	23.82

Asset Type	Count
ADA Curb Ramps	3,760
Crosswalks	1,257
Curb & Gutter	4,722
Guardrails	540
Pavement Markings (point)	4,863
Pedestrian Signals	737
Sidewalks	2,751
Street Signs	28,318
Pedestrian/Street Lighting	9,956
Pavement Striping (linear)	18,186
Traffic Calming Features	57
Traffic Signals	1,252



Assets/ArcGIS Online



psl.tmap.pro



Client Reference:
Michael Gebler
Project Manager
727-893-7179
michael.gebler@stpete.org
One 4th Street N
St Petersburg, FL 33731



2024: Pavement Management

- 2,217 miles
- ASTM D6433 formatting
- PAVER Pavement Management System
- 5-year work plan

2023: Enterprise PAVER Support

2022: Enterprise PAVER Support

2021: Asset Inspection

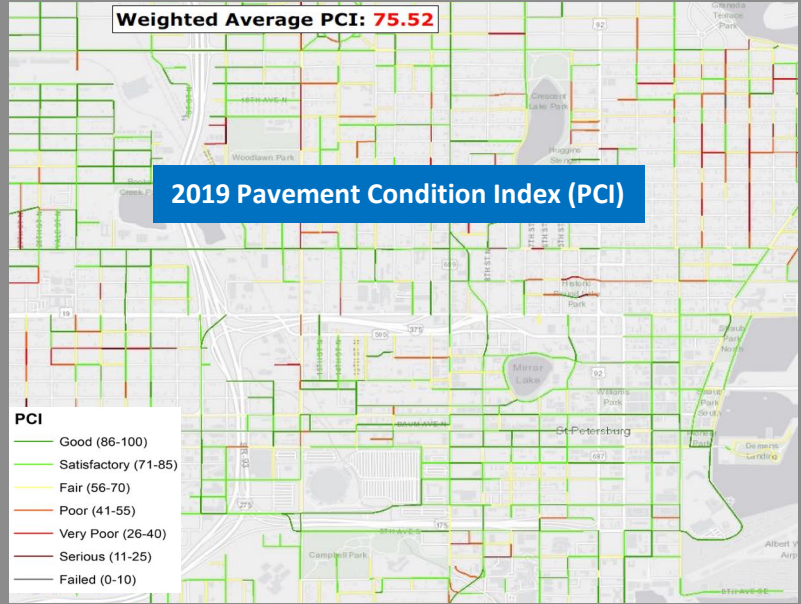
- Trees - 58,497 total extracted
- Striping, markings, crosswalks

2020: PAVER Training

- Enterprise PAVER Support/Installation
- Training sessions completed for City

2019: Pavement and Asset Inspection

- Asset extraction: curbs, alleys, signs (60,096 extracted)



Street Signs		
Type	Count	Percent
Adopt a Road	8	0.01
Block Watch	509	0.85
Bus Stop	1,149	1.91
Directional	15,598	25.96
Informational	80	0.13
Object Marker	1,194	1.99
Parking	10,165	16.91
Recreational	17	0.03
Regulatory	19,775	32.91
Route	885	1.47
School	1,116	1.86
Warning	9,600	15.97
Total	60,096	100

Sign Statistics

Stop Sign Size		
Size (in.)	Count	Percent
48	2	0.02
36	679	7.16
30	8,014	84.61
24	777	8.21
Total	9,472	100

Crosswalks		
Type	Count	Percent
Ladder	1,482	71.7
Paver	313	15.2
Standard	271	13.1
Total	2,066	100

Striping				
Type	Count	Percent	Length (m)	Length (ft)
-Skip	116	0.6	0.9	4,662
olid	34	0.2	1.4	7,241
ash	14	0.1	0.1	643
Double Yellow Mini-Skip	203	1.1	1.8	9,279
Double Yellow Solid	3,518	18.3	128.5	678,441
Single White Dash	2,274	11.7	116.3	614,213
Single White Mini-Skip	2,809	14.5	23.7	125,006
Single White Solid	5,770	29.9	163.1	860,658
Single Yellow Dash	255	1.3	9.6	50,886
Single Yellow Mini-Skip	111	0.6	1.2	6,317
Single Yellow Solid	1,036	5.4	30.6	161,386
Single Yellow Solid/Dash	211	1.1	5.7	30,077
Stop Bar	2,924	15.2	10.3	54,576
Total	19,275	100	493.2	2,603,385

CMS Statistics

Arrow Straight/Right	140	1.9
Bike	24	0.4
Diagonals	24	0.4
Freeway	7	0.07
Merge Arrow	60	0.6
Merge (text)	14	0.1
MPH (text)	3	0.03
No Parking (text)	26	0.3
North (text)	4	0.04
Only (text)	131	1.3
Railroad Crossing	13	0.1
School (text)	249	2.4
Slow (text)	5	0.05
South (text)	2	0.02
Speed Bump	2,516	24.5
Stop (text)	2	0.02
West (text)	1	0.01
Yield (text)	9	0.09
Yield Bar	46	0.4
Total	10,251	100

Tree Statistics

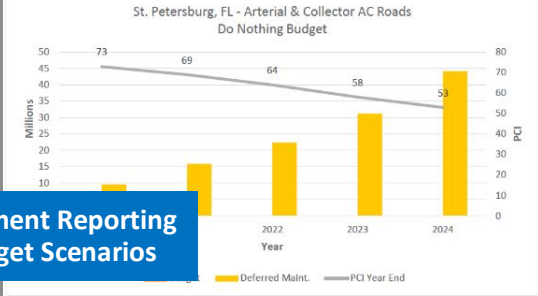
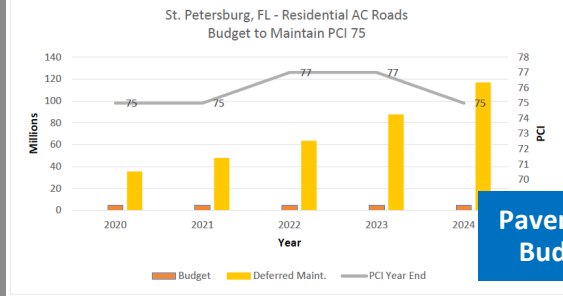
Type	Count
Cluster	6,636
Tree	51,851
Total	58,487



All Lane Analysis/Processing 100% - No Sampling



Reporting Dashboard		ASTM E3303-21 Report – St. Petersburg, FL	
PMS Report Date		Generated Mar. 27, 2024	
Number of Miles in Network	883	Total Survey Miles:	2,216.77 miles
Asphalt and Concrete Roads only		Total Area Surveyed:	153,603,006 ft ²
Cost of the Network	\$1.4Billion	Number of Cracks in Network:	201,952,753
Cost to Fix Everything	\$43.6M	Average Length:	0.91 in
Average Network PCI	75	Average Width:	0.25 in
Work Planning Horizon	5-Years	Average Depth:	0.13 in
Do-Nothing Scenario	PCI= 48 after 5-Years	Total Length of Cracks in Network:	2,911.58 miles
Budget to Maintain the Current Network PCI = 75	\$5.1M		
Given Current \$2.8M Annual Budget	\$2.8M: PCI drops 7 points after 5-years		



Pavement Reporting Budget Scenarios

2024: Pavement Management

- 725 miles
- ASTM D6433 formatting
- Pavement Condition Index (PCI)
- 5-year work plan

2022: Sidewalk Management Plan

2021: Pavement Management

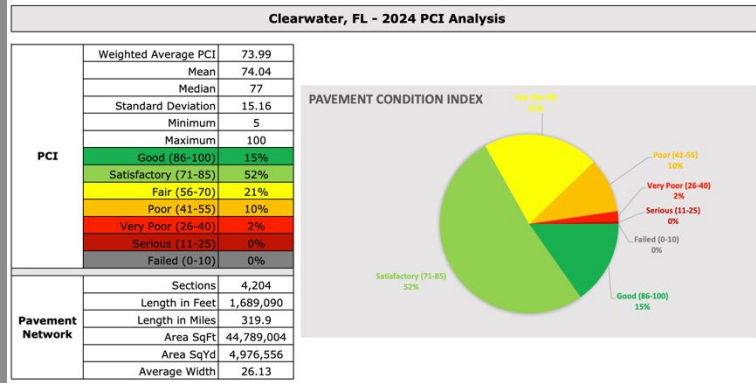
- 725 miles
- ASTM D6433 formatting
- Pavement Condition Index (PCI)
- 5-year work plan
- Asset extraction: sidewalks, curbs, crosswalks, markings, and striping

2017: Pavement Management

- 745 miles

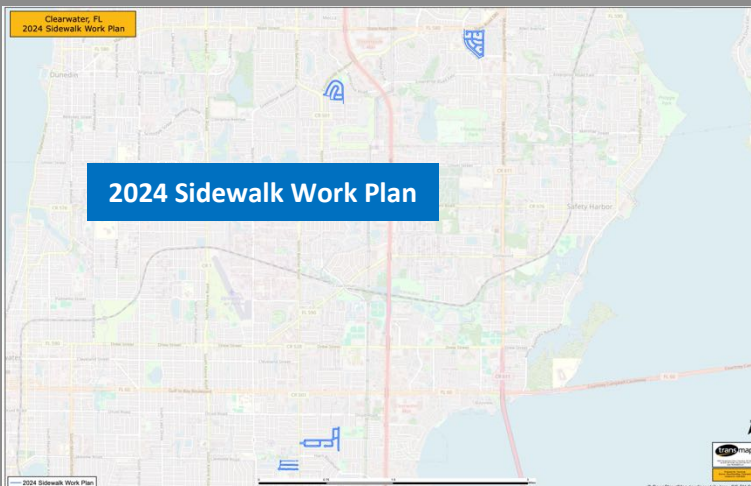
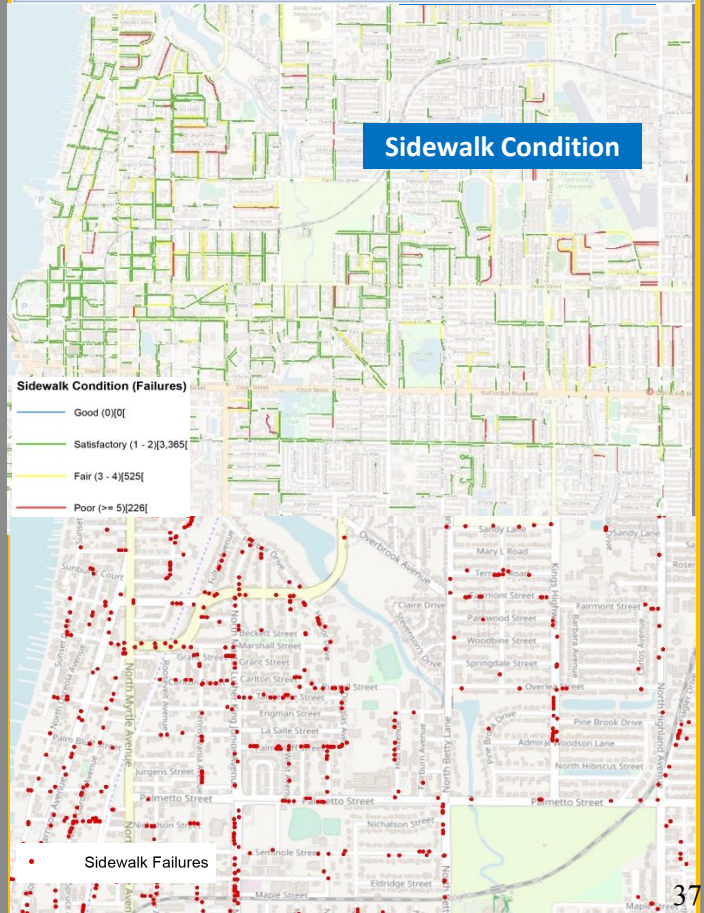
"Thank you for your work on this. We have come a long way together. I am thrilled with each of your input and the resulting program plan. This will help us implement a sustainable, data-based effort. Once again, thank you all for your part in this."

Roger T. Johnson, P.E., Engineering Manager, City of Clearwater



Reporting Dashboard	
PMS Report Date	August 2021
Number of Miles in Network	319.52 C/L Miles
Network Value	\$498.45M
Cost to Fix Everything	\$22.69M
Average Network PCI	72
Work Planning Horizon	5-Years
Do-Nothing Budget Scenario	Residential PCI = 59 Arterial/Collectors PCI = 61 after 5 Years
Consequence of Maintaining Current	Residential PCI = 66 Arterial/Collector PCI = 69 after 5 Years
Budget to Maintain Residential PCI = 72	\$3.18M Residential & \$865K Arterial/Collector
Budgets to Raise Residential & Arterial/Collector to PCI = 78	\$4.317M Residential \$1.11M Arterail/Collector

Sidewalk Management Plan		
Sidewalk Info		1,926,588 ft 364.9 miles 177 acres
Total Sidewalk		
Network Value	\$61,650,819	
Fix All	\$11,510,930	
Replace all poor sidewalk segment	\$5,068,647.54	633,581 sq. ft
Assume 50% of fair sidewalk needs to be replaced	\$4,178,282.64	1,044,571 sq. ft
Assume \$800 per failure in satisfactory	\$2,264,000.00	2,830 fixes
Total	\$11,510,930.18	
Sidewalk Network Analysis		
Poor	226	3.60%
Fair	524	8.35%
Satisfactory	2,159	34.40%
Good	3,364	53.60%



APPENDIX "B"
REVISED PRICE SHEET - ADDENDUM 3

Vendor shall provide Image-Based Road Pavement Condition Assessment Services in accordance with Appendix "A", Scope of Services at the cost(s) below.

SECTION I		
Category 1: Image-Based Road Pavement Condition Assessment Services		
1	Cost of Image-Based Road Pavement Condition Assessment Services (3 Year Term) <p align="center"> Year 1 \$ <u>52,228.05</u> Year 2 \$ <u>0</u> Year 3 \$ <u>0</u> </p> <i>Provide on a separate sheet a schedule of hourly rates for each position title, description of responsibilities, capacity and the amount expected to be billed related to task assignments. Hourly rates must be fully burdened to include all costs (overhead, profit, and non-labor expenses, such as travel, mileage, per diem for meals and incidentals, etc.)</i>	
2	Cost of Cloud-Based Software Management Program (3 YEAR TERM). If no additional cost, enter Zero.	<u>\$ 5,500</u>
Total Cost (Line Item 1 [Yr.1, Yr.2, and Yr.3] + Line Item 2) = \$		<u>57,728.05</u>
SECTION II		
Category 2: Optional Services		
1	Total Cost of Sidewalk Condition Assessment	Year 1 \$ <u>0</u> Year 2 \$ <u>5,777.40</u> Year 3 \$ <u>0</u> <i>Provide on a separate sheet a schedule of hourly rates for each position title, description of responsibilities, capacity and the amount expected to be billed related to task assignments. Hourly rates must be fully burdened to include all costs (overhead, profit, and non-labor expenses, such as travel, mileage, per diem for meals and incidentals, etc.)</i>
2	Total Cost of Traffic Sign Assessment	Year 1 \$ <u>0</u> Year 2 \$ <u>42,811.00</u> Year 3 \$ <u>0</u> <i>Provide on a separate sheet a schedule of hourly rates for each position title, description of responsibilities, capacity and the amount expected to be billed related to task assignments. Hourly rates must be fully burdened to include all costs (overhead, profit, and non-labor expenses, such as travel, mileage, per diem for meals and incidentals, etc.)</i>
SECTION III		
Category 3: Additional Services, if needed		
1	The provided hourly rates submitted for Category 1 and Category 2 for each position title and description shall be used for additional services, if needed.	

Cost

Pavement Condition Assessment

Task	Description	Comments	Units	Price	Total
1.1	*Field Data Collection (units = miles) Transmap drives all through lanes for the centerline unit price	Transmap will utilize our Crack Map 3D technology (LCMS) for pavement collection - 100% coverage - 360-degree image view of all roadways (ROW) with our panoramic Ultra HD solution - Ground-based LiDAR	395	\$97.99	\$38,706.05
1.2	Advanced Inspections - 100% Analysis of All Through Lanes (units = lump sum)	Transmap will process all the data collected in the field. Delivery of Crack Map Orthophotography (MrSID of cracks on an image), Crack Intelligence data (Rankings of all the cracks, hot spot analysis), Image delivery, Ride Quality failed locations, Web-based image viewer, PASER formatting	1	\$5,995.00	\$5,995.00
1.3	Network Setup and Review (units = hours)	Transmap will use the Agency's centerline file and create the necessary fields, ID's and formatting to produce a pavement centerline	4	\$109.00	\$436.00
1.4	GIS Integration - (units = hours)	Transmap will link all PCI data to the Agency's centerline file to ensure that agency ID's are used	6	\$109.00	\$654.00
1.5	Recommended treatment/cost each segment (units = hours)	Transmap will put together a spreadsheet of recommended treatments and costs for each segments	8	\$137.00	\$1,096.00
1.6	Transmap Project Management (units = hours)	Standard project management includes staff allocation, project tracking, phone calls, overall project coordination and updates - Includes virtual meeting to present final report	49	\$109.00	\$5,341.00
<i>Subtotal</i>					<i>\$52,228.05</i>

*Transmap will bill actual units

Sidewalks/ADA

Task	Description	Comments	Units	Price	Total
2.1	Sidewalks/ADA (units = sidewalk miles)	Attributes include; street name, unique ID, unique ID (street centerline) Location, detectable warning	80	\$31.00	\$2,480.00
2.2	Estimated Sidewalk Failures (units = per failure)	Attributes include; unique ID, unique ID (sidewalk), Failure type (uplifts, bumps, holes, cracking, texture)	560	\$2.19	\$1,226.40
2.3	GIS Integration (units = hours)	Transmap will link all collected assets to the City centerline unique ID and road name.	7	\$109.00	\$763.00
2.4	Project Management (units = hours)	Standard project management includes managing the personnel assigned to the project, monthly project updates, and phone support throughout project	12	\$109.00	\$1,308.00

Subtotal *\$5,777.40*

Transmap Corporation

Standard Hourly Rate Schedule

Engineers

Principal/Officer - Professional Engineer	\$250.00
Senior Professional Engineer	\$220.00
Project Manager	\$145.00
Engineer Intern	\$100.00

Technicians

Senior Technician	\$125.00
Design Technician	\$85.00

GIS

Senior Spatial Analyst	\$135.00
Project Manager	\$119.00
Spatial Analyst	\$109.00
GIS Specialist	\$109.00

**SWORN STATEMENT
UNDER FLORIDA STATUTE 287.133(3)(a) ON PUBLIC ENTITY CRIMES**

TO BE RETURNED WITH BID

THIS MUST BE SIGNED IN THE PRESENCE OF A NOTARY PUBLIC OR OTHER OFFICER AUTHORIZED TO ADMINISTER OATHS

1. This sworn statement is submitted with Bid, Proposal or Contract for NC24-025
2. This sworn statement is submitted by Transmap Corporation (entity submitting sworn statement), whose business address is 1900 Gulf Blvd., Suite 101, Indian Shores, FL 33785 and its Federal Employee Identification Number (FEIN) is 31-1414214. (If the entity has no FEIN, include the Social Security Number of the individual signing this sworn statement: _____.)
3. My name is Craig Schorling (please print name of individual signing), and my relationship to the entity named above is Vice President.
4. I understand that a “public entity crime” as defined in Paragraph 287.133(1)(g), Florida Statutes, means a violation of any state or federal law by a person with respect to and directly related to the transaction of business with any public entity or with an agency or political subdivision of any other state or with the United States, including, but not limited to, any bid or contract for goods or services, any leases for real property, or any contract for the construction or repair of a public building or public work, to be provided to any public entity or an agency or political subdivision of any other state or of the United States and involving antitrust, fraud, theft, bribery, collusion, racketeering, conspiracy, or material misrepresentation.
5. I understand that “convicted” or “conviction” as defined in paragraph 287.133(1)(b), Florida Statutes, means a finding of guilt or a conviction or a public entity crime, with or without an adjudication of guilt, in any federal or state trial court of record relating to charges brought by indictment or information after July 1, 1989, as a result of a jury verdict, non-jury trial, or entry of a plea of guilty or nolo contendere.
6. I understand that an “affiliate” as defined in paragraph 287.133(1)(a), Florida Statutes, means:
 - a) A predecessor or successor of a person convicted of a public entity crime; or
 - b) An entity under the control of any natural person who is active in the management of the entity and who has been convicted of a public entity crime. The term “affiliate” includes those officers, directors, executives, partners, shareholders, employees, members, and agents who are active in the management of an affiliate. The ownership by one person of shares constituting a controlling interest in another person, or a pooling of equipment or income among persons when not to fair market value under an arm’s length agreement, shall be prima facie case that one person controls another person. A person who knowingly enters into a joint venture with a person who has been convicted of a public entity crime in Florida during the preceding thirty-six (36) months shall be considered an affiliate.
7. I understand that a “person” as defined in Paragraph 287.133(1)(e), Florida Statutes, means any natural person or entity organized under the laws of any state or of the United States with the legal power to enter into binding contract and which bids or applies to bid on contracts let by a public entity, or which otherwise transacts or applies to transact business with a public entity. The term “person” includes those officers, directors, executives, partners, shareholders, employees, members, and agents who are active in management of an entity.
8. Based on information and belief, the statement, which I have marked below, is true in relation to the entity submitting this sworn statement. (Please indicate which statement applies.)


X Neither the entity submitting this sworn statement, nor any of its officers, directors, executives, partners, shareholders, employees, members, or agents who are active in management of the entity, nor any affiliate of the entity have been charged with and convicted of a public entity crime subsequent to July 1, 1989.

 The entity submitting this sworn statement, or one of more of the officers, directors, executives, partners, shareholders, employees, members, or agents who are active in management of the entity, or an affiliate of the entity has been charged with and convicted of a public entity crime subsequent to July 1, 1989, and (Please indicate which additional statement applies.)

 There has been a proceeding concerning the conviction before a hearing officer of the State of Florida, Division of Administrative Hearings. The final order entered by the Hearing Officer did not place the person or affiliate on the convicted vendor list. (Please attach a copy of the final order.)

 The person or affiliate was placed on the convicted vendor list. There has been a subsequent proceeding before a hearing officer of the State of Florida, Division of Administrative Hearings. The final order entered by the hearing officer determined that it was in the public interest to remove the person or affiliate from the convicted vendor list. (Please attach a copy of the final order.)

 The person or affiliate has not been placed on the convicted vendor list. (Please describe any action taken by or pending with the Department of General Services.)



Signature


August 30, 2024

Date

State of: Ohio

County of: Delaware

Sworn to (or affirmed) and subscribed before me by means of X physical presence or online notarization, this 30 day of August , 20 24 by Craig Schorling who is X personally known to me or produced _____ as identification.



Notary Public Richard Pinney

My commission expires: _____



Richard Pinney
Notary Public, State of Ohio
My Commission Expires:
11/25/2028

FORM C

RESPONDENT QUESTIONNAIRE

The following questionnaire shall be answered by the Respondent for use in the evaluation process.

1. Company Name: Transamp Corporation
Address: 1900 Gulf Blvd, #101
City/State/Zip: Indian Shores, FL 33785
Phone: 614-886-4100 Email: hluxhoj@transmap.com
Website Address transmap.com

2. **COMPANY STRUCTURE:**

Sole Proprietor Partnership Corporation Other _____

3. Are you registered with the FL Secretary of State to conduct business? Yes No

4. Are you properly licensed/certified by State of Florida to perform the specified services?
Yes No

5. **EXPERIENCE:**

Years in business: 30

Years in business under this name: 30

Years performing this type of work: 30

Has your company: Failed to complete or defaulted on a contract: _____ Yes X No

Been involved in bankruptcy or reorganization: _____ Yes X No

Pending judgment claims or suits against firm: _____ Yes X No

6. **PERSONNEL**

How many employees does your company employ: 22

List all positions or position categories within your firm (may use additional sheets if needed).

Position/Category (List all)	Full-time	Part-time
Executives	2	
Project Managers	2	
Developer	1	
Pavement/GIS Technicians	15	
Field Technicians	2	

7. REFERENCES:

List at least three references for which you have provided services related to this RFP Scope of Services (similar scope/size) in the past five years - preferably government agencies.

Reference #1:

Company/Agency Name: St Johns County, FL
Address: 2750 Industry Center Drive, St Augustine, FL 32084
Contract Person: Tommy Mashburn
Phone: 904-209-0184 Email: tmashburn@sjcfl.us
Project Description: Pavement analysis and reporting
Contract \$ Amount: \$309,858.84
Date Completed: 2020/2023/2023/2024

Reference #2:

Company/Agency Name: Osceola County, FL
Address: 3850 Old Canoe Creek Road, St. Cloud, FL 34769
Contract Person: Matthew Perry
Phone: 407-742-7500 Email: matthew.perry@osceola.org
Project Description: Pavement/asset analysis and reporting
Contract \$ Amount: \$711,868.59
Date Completed: On-going

Reference #3:

Reference 3 is on next page

Company/Agency Name: _____
Address: _____
Contract Person: _____
Phone: _____ Email: _____
Project Description: _____

8. NOTICE OF PARTIES AND BINDING AUTHORITY

The following information is required if Respondent is selected for award of a contract with the County.

Notice to Parties

All notices, demands, requests for approvals or other communications shall be in writing, and shall be sent by registered or certified mail, postage prepaid, return receipt requested, or overnight delivery service (such as federal express), or courier service or by hand delivery to:

7. REFERENCES:

List at least three references for which you have provided services related to this RFP Scope of Services (similar scope/size) in the past five years - preferably government agencies.

Reference #3:

Company/Agency Name: Port St Lucie, FL
Address: 121 S.W Port St Lucie Blvd, Port St Lucie, FL 34984
Contract Person: Thomas Salvador
Phone: 772-871-5187 Email: tsalvador@cityofpsl.com
Project Description: Pavement/asset analysis and reporting
Contract \$ Amount: \$238,505.69
Date Completed: July 2022

Reference #2:

Company/Agency Name: _____
Address: _____
Contract Person: _____
Phone: _____ Email: _____
Project Description: _____
Contract \$ Amount: _____
Date Completed: _____

Reference #3:

Company/Agency Name: _____
Address: _____
Contract Person: _____
Phone: _____ Email: _____
Project Description: _____

8. NOTICE OF PARTIES AND BINDING AUTHORITY

The following information is required if Respondent is selected for award of a contract with the County.

Notice to Parties

All notices, demands, requests for approvals or other communications shall be in writing, and shall be sent by registered or certified mail, postage prepaid, return receipt requested, or overnight delivery service (such as federal express), or courier service or by hand delivery to:

Contractor Name: Transmap Corporation
Attn: Howard Luxhoj, PE
Mailing Address: 5030 Transamerica Drive
Columbus, OH. 43228

Binding Authority

The person to execute the contract must be an officer of the company. If not an officer of the company, Respondent must provide proof of signing authority. Please provide the name, email address, and phone number of person who will execute the contract, if awarded.

Name of Person to execute contract (if awarded): Howard Luxhoj, PE
Title: President/CEO
Email Address: hluxhoj@transmap.com
Phone Number: 614-886-4100

The Remainder of this Page Intentionally Left Blank

DRUG FREE WORKPLACE CERTIFICATE

I, the undersigned, in accordance with Florida Statute 287.087, hereby certify that _____
Transmap Corporation (print or type name of firm)

1. Publishes a written statement notifying that the unlawful manufacture, distribution, dispensing, possession or use of a controlled substance in the workplace named above and specifying actions that will be taken against violations of such prohibition.
2. Informs employees about the dangers of drug abuse in the workplace, the firm's policy of maintaining a drug free working environment, and available drug counseling, rehabilitation, and employee assistance programs, and the penalties that may be imposed upon employees for drug use violations.
3. Gives each employee engaged in providing commodities or contractual services that are under bid or proposal, a copy of the statement specified above.
4. Notifies the employees that as a condition of working on the commodities or contractual services that are under bid or proposal, the employee will abide by the terms of the statement and will notify the employer of any conviction of, plea of guilty or nolo contendere to, any violation of Chapter 1893, or any controlled substance law of the State of Florida or the United States, for a violation occurring in the work place, no later than five (5) days after such conviction, and requires employees to sign copies of such written statement to acknowledge their receipt.
5. Imposes a sanction on, or requires the satisfactory participation in, a drug abuse assistance or rehabilitation program, if such is available in the employee's community, by any employee who is so convicted.
6. Makes a good faith effort to continue to maintain a drug free workplace through the implementation of a drug free workplace program.

[Remainder of the page intentionally blank.]

“As a person authorized to sign a statement, I certify that the above-named business, firm, or corporation complies fully with the requirements set forth herein.”




Craig Schorling Authorized Signature

August 30, 2024
Date Signed

State of: Ohio

County of: Delaware

Sworn to (or affirmed) and subscribed before me by means of X physical presence or online notarization, this 30 day of August, 2024 by Craig Schorling who is X personally known to me or produced as identification.



Notary Public Richard Pinney

My commission expires _____




Richard Pinney
Notary Public, State of Ohio
My Commission Expires:
11/25/2028

CONTRACTOR E-VERIFY AFFIDAVIT

I hereby certify that Transmap Corporation (Contractor Company Name) does not employ, contract with, or subcontract with an unauthorized alien, and is otherwise in full compliance with Section 448.095, Florida Statutes.

All employees hired on or after January 1, 2021 have had their work authorization status verified through the E-Verify system.

A true and correct copy of Transmap Corporation (Contractor Company Name) proof of registration in the E-Verify system is attached to this Affidavit.




Print Name: Craig Schorling
Date: August 30, 2024

STATE OF OHIO

COUNTY OF Delaware

The foregoing instrument was acknowledged before me by means of physical presence or online notarization, this 8/30/2024 (Date) by Craig Schorling (Name of Officer or Agent, Title of Officer or Agent) of Transmap Corporation (Name of Contractor Company Acknowledging), a Ohio (State or Place of Incorporation) Corporation, on behalf of the Corporation. He/She is personally known to me or has produced Drivers License as identification.



Notary Public

Richard Pinney

Printed Name

My Commission Expires



Richard Pinney
Notary Public, State of Ohio
My Commission Expires:
11/25/2028

December 6, 2024

Lanaee Gilmore
Procurement Director, Nassau County
96135 Nassau Place, Suite 2
Yulee, FL 32097

Re: Request For Proposal NO. NC24-025 Imaged Based Pavement Condition Assessment Services

Ms. Gilmore,

Transmap Corporation is excited to have been selected for the Image-Based Pavement Condition Assessment project. Transmap submitted pricing for only one inspection and one year of software. In our conversation in early November 2024, we realized that we had made a clerical error in the pricing section of the proposal. We only included one year of software cost. Our current understanding is that the County would like one pavement inspection and three years of software.

Transmap will provide one pavement inspection and purchase three years of software for the lump sum price of \$68,728.05.

We apologize for any confusion and want to reiterate our unwavering commitment to the success of this project. We look forward to a successful collaboration.

If you have any questions, please contact Howard Luxhoj or Craig Schorling at the email or phone numbers listed below.

Best regards,
Transmap Corporation



Craig Schorling, GISP
Client Services Manager/Vice President
614-537-6297/cschorling@transmap.com



Howard Luxhoj, PE
Project Principal/President/CEO
614-886-4100/hluxhoj@transmap.com

Certificate Of Completion

Envelope Id: 0C45C52F-6533-4775-899E-6F13A691C799

Status: Completed

Subject: CM3841 Transmap Corporation - \$68,728.05

Source Envelope:

Document Pages: 234

Signatures: 13

Envelope Originator:

Certificate Pages: 6

Initials: 4

Becky Diden

AutoNav: Enabled

bdiden@nassaucountyfl.com

Envelopeld Stamping: Enabled

IP Address: 50.238.237.26

Time Zone: (UTC-05:00) Eastern Time (US & Canada)

Record Tracking

Status: Original

Holder: Becky Diden

Location: DocuSign

12/17/2024 11:35:47 AM

bdiden@nassaucountyfl.com

Signer Events

Signature

Timestamp

Doug Podiak

dpodiak@nassaucountyfl.com

Facilities Director

Nassau County BOCC

Security Level: Email, Account Authentication (None)

Signature Adoption: Pre-selected Style
Using IP Address: 50.238.237.26

Sent: 12/17/2024 12:17:08 PM

Resent: 12/19/2024 10:57:46 AM

Viewed: 12/20/2024 8:23:34 AM

Signed: 12/20/2024 8:24:21 AM

Electronic Record and Signature Disclosure:

Not Offered via DocuSign

Tracy Poore

tpoore@nassaucountyfl.com

OMB Admin

Nassau County BOCC

Security Level: Email, Account Authentication (None)

Signature Adoption: Pre-selected Style
Using IP Address: 50.238.237.26

Sent: 12/20/2024 8:24:27 AM

Viewed: 12/20/2024 9:22:06 AM

Signed: 12/20/2024 9:22:38 AM

Electronic Record and Signature Disclosure:

Not Offered via DocuSign

chris lacambra

clacambra@nassaucountyfl.com

OMB Director

Nassau County BOCC

Security Level: Email, Account Authentication (None)

Signature Adoption: Pre-selected Style
Using IP Address: 50.238.237.26

Sent: 12/20/2024 9:22:47 AM

Viewed: 12/20/2024 9:11:49 PM

Signed: 12/20/2024 9:12:17 PM

Electronic Record and Signature Disclosure:

Not Offered via DocuSign

Michelle Proctor

mproctor@nassaucountyfl.com

Risk Manager

Security Level: Email, Account Authentication (None)

Signature Adoption: Pre-selected Style
Using IP Address: 50.238.237.26






Sent: 12/20/2024 9:12:26 PM

Viewed: 12/26/2024 8:04:52 AM

Signed: 12/26/2024 8:05:08 AM

Electronic Record and Signature Disclosure:

Not Offered via DocuSign

Signer Events	Signature	Timestamp
<p>Lanaee Gilmore lgilmore@nassaucountyfl.com Procurement Director Nassau County BOCC Security Level: Email, Account Authentication (None)</p> <p>Electronic Record and Signature Disclosure: Not Offered via DocuSign</p>	 <p>Signature Adoption: Pre-selected Style Using IP Address: 50.238.237.26</p>	<p>Sent: 12/26/2024 8:05:14 AM Viewed: 12/26/2024 1:57:56 PM Signed: 12/26/2024 1:59:03 PM</p>
<p>Howard Luxhoj hluxhoj@transmap.com Security Level: Email, Account Authentication (None)</p> <p>Electronic Record and Signature Disclosure: Accepted: 1/1/2025 3:55:56 PM ID: cc127897-4be6-41b6-bf3b-36434f44a3a2</p>	 <p>Signature Adoption: Pre-selected Style Using IP Address: 72.184.185.221 Signed using mobile</p>	<p>Sent: 12/26/2024 1:59:10 PM Resent: 12/27/2024 4:00:50 PM Viewed: 1/1/2025 3:55:56 PM Signed: 1/1/2025 3:56:15 PM</p>
<p>Abigail F. Jorandby ajorandby@nassaucountyfl.com Deputy County Attorney Nassau BOCC Security Level: Email, Account Authentication (None)</p> <p>Electronic Record and Signature Disclosure: Not Offered via DocuSign</p>	 <p>Signature Adoption: Pre-selected Style Using IP Address: 50.238.237.26</p>	<p>Sent: 1/1/2025 3:56:22 PM Viewed: 1/3/2025 11:30:58 AM Signed: 1/3/2025 11:31:18 AM</p>
<p>Denise C. May, Esq., BCS dmay@nassaucountyfl.com County Attorney Nassau County BOCC Security Level: Email, Account Authentication (None)</p> <p>Electronic Record and Signature Disclosure: Not Offered via DocuSign</p>	 <p>Signature Adoption: Pre-selected Style Using IP Address: 71.203.166.119 Signed using mobile</p>	<p>Sent: 1/3/2025 11:31:25 AM Viewed: 1/3/2025 11:52:41 AM Signed: 1/3/2025 11:53:10 AM</p>
<p>Taco Pope, AICP tpope@nassaucountyfl.com County Manager Nassau County BOCC Security Level: Email, Account Authentication (None)</p> <p>Electronic Record and Signature Disclosure: Not Offered via DocuSign</p>	 <p>Signature Adoption: Drawn on Device Using IP Address: 107.127.28.137 Signed using mobile</p>	<p>Sent: 1/3/2025 11:53:19 AM Viewed: 1/3/2025 11:54:01 AM Signed: 1/3/2025 11:54:11 AM</p>
<p>BOCC AP boccap@nassauclerk.com Nassau County Clerk Security Level: Email, Account Authentication (None)</p> <p>Electronic Record and Signature Disclosure: Accepted: 2/4/2021 9:59:11 AM ID: 6238f06a-a4ad-4d45-a7f5-929d04629059</p>	 <p>Signature Adoption: Uploaded Signature Image Using IP Address: 12.23.69.254</p>	<p>Sent: 1/3/2025 11:54:19 AM Resent: 1/6/2025 9:35:44 AM Viewed: 1/8/2025 11:00:29 AM Signed: 1/8/2025 11:00:34 AM</p>

In Person Signer Events	Signature	Timestamp
Editor Delivery Events	Status	Timestamp
Agent Delivery Events	Status	Timestamp
Intermediary Delivery Events	Status	Timestamp
Certified Delivery Events	Status	Timestamp
Carbon Copy Events	Status	Timestamp
Clerk Admin BOCCClerkServices@nassauclerk.com Security Level: Email, Account Authentication (None) Electronic Record and Signature Disclosure: Not Offered via DocuSign	COPIED	Sent: 1/8/2025 11:00:41 AM Viewed: 1/8/2025 3:25:27 PM
Procurement Procurement@nassaucountyfl.com Security Level: Email, Account Authentication (None) Electronic Record and Signature Disclosure: Not Offered via DocuSign	COPIED	Sent: 1/8/2025 11:00:42 AM Viewed: 1/8/2025 1:48:52 PM
Jennifer Kirkland jkirkland@nassaucountyfl.com Security Level: Email, Account Authentication (None) Electronic Record and Signature Disclosure: Accepted: 10/24/2023 9:00:03 AM ID: 051b8b10-9ce7-49a7-bddd-e95a2069afb9	COPIED	Sent: 1/8/2025 11:00:43 AM Viewed: 1/8/2025 11:41:42 AM
Witness Events	Signature	Timestamp
Notary Events	Signature	Timestamp
Envelope Summary Events	Status	Timestamps
Envelope Sent	Hashed/Encrypted	12/17/2024 12:17:08 PM
Certified Delivered	Security Checked	1/8/2025 11:00:29 AM
Signing Complete	Security Checked	1/8/2025 11:00:34 AM
Completed	Security Checked	1/8/2025 11:00:43 AM
Payment Events	Status	Timestamps
Electronic Record and Signature Disclosure		

ELECTRONIC RECORD AND SIGNATURE DISCLOSURE

From time to time, County of Nassau (we, us or Company) may be required by law to provide to you certain written notices or disclosures. Described below are the terms and conditions for providing to you such notices and disclosures electronically through the DocuSign system. Please read the information below carefully and thoroughly, and if you can access this information electronically to your satisfaction and agree to this Electronic Record and Signature Disclosure (ERSD), please confirm your agreement by selecting the check-box next to 'I agree to use electronic records and signatures' before clicking 'CONTINUE' within the DocuSign system.

Getting paper copies

At any time, you may request from us a paper copy of any record provided or made available electronically to you by us. You will have the ability to download and print documents we send to you through the DocuSign system during and immediately after the signing session and, if you elect to create a DocuSign account, you may access the documents for a limited period of time (usually 30 days) after such documents are first sent to you. After such time, if you wish for us to send you paper copies of any such documents from our office to you, you will be charged a \$0.00 per-page fee. You may request delivery of such paper copies from us by following the procedure described below.

Withdrawing your consent

If you decide to receive notices and disclosures from us electronically, you may at any time change your mind and tell us that thereafter you want to receive required notices and disclosures only in paper format. How you must inform us of your decision to receive future notices and disclosure in paper format and withdraw your consent to receive notices and disclosures electronically is described below.

Consequences of changing your mind

If you elect to receive required notices and disclosures only in paper format, it will slow the speed at which we can complete certain steps in transactions with you and delivering services to you because we will need first to send the required notices or disclosures to you in paper format, and then wait until we receive back from you your acknowledgment of your receipt of such paper notices or disclosures. Further, you will no longer be able to use the DocuSign system to receive required notices and consents electronically from us or to sign electronically documents from us.

All notices and disclosures will be sent to you electronically

Unless you tell us otherwise in accordance with the procedures described herein, we will provide electronically to you through the DocuSign system all required notices, disclosures, authorizations, acknowledgements, and other documents that are required to be provided or made available to you during the course of our relationship with you. To reduce the chance of you inadvertently not receiving any notice or disclosure, we prefer to provide all of the required notices and disclosures to you by the same method and to the same address that you have given us. Thus, you can receive all the disclosures and notices electronically or in paper format through the paper mail delivery system. If you do not agree with this process, please let us know as described below. Please also see the paragraph immediately above that describes the consequences of your electing not to receive delivery of the notices and disclosures electronically from us.

How to contact County of Nassau:

You may contact us to let us know of your changes as to how we may contact you electronically, to request paper copies of certain information from us, and to withdraw your prior consent to receive notices and disclosures electronically as follows:

To contact us by email send messages to: bsimmons@nassaucountyfl.com

To advise County of Nassau of your new email address

To let us know of a change in your email address where we should send notices and disclosures electronically to you, you must send an email message to us at bsimmons@nassaucountyfl.com and in the body of such request you must state: your previous email address, your new email address. We do not require any other information from you to change your email address.

If you created a DocuSign account, you may update it with your new email address through your account preferences.

To request paper copies from County of Nassau

To request delivery from us of paper copies of the notices and disclosures previously provided by us to you electronically, you must send us an email to bsimmons@nassaucountyfl.com and in the body of such request you must state your email address, full name, mailing address, and telephone number. We will bill you for any fees at that time, if any.

To withdraw your consent with County of Nassau

To inform us that you no longer wish to receive future notices and disclosures in electronic format you may:

- i. decline to sign a document from within your signing session, and on the subsequent page, select the check-box indicating you wish to withdraw your consent, or you may;
- ii. send us an email to bsimmons@nassaucountyfl.com and in the body of such request you must state your email, full name, mailing address, and telephone number. We do not need any other information from you to withdraw consent.. The consequences of your withdrawing consent for online documents will be that transactions may take a longer time to process..

Required hardware and software

The minimum system requirements for using the DocuSign system may change over time. The current system requirements are found here: <https://support.docusign.com/guides/signer-guide-signing-system-requirements>.

Acknowledging your access and consent to receive and sign documents electronically

To confirm to us that you can access this information electronically, which will be similar to other electronic notices and disclosures that we will provide to you, please confirm that you have read this ERSD, and (i) that you are able to print on paper or electronically save this ERSD for your future reference and access; or (ii) that you are able to email this ERSD to an email address where you will be able to print on paper or save it for your future reference and access. Further, if you consent to receiving notices and disclosures exclusively in electronic format as described herein, then select the check-box next to ‘I agree to use electronic records and signatures’ before clicking ‘CONTINUE’ within the DocuSign system.

By selecting the check-box next to ‘I agree to use electronic records and signatures’, you confirm that:

- You can access and read this Electronic Record and Signature Disclosure; and
- You can print on paper this Electronic Record and Signature Disclosure, or save or send this Electronic Record and Disclosure to a location where you can print it, for future reference and access; and
- Until or unless you notify County of Nassau as described above, you consent to receive exclusively through electronic means all notices, disclosures, authorizations, acknowledgements, and other documents that are required to be provided or made available to you by County of Nassau during the course of your relationship with County of Nassau.